

**POPIS STANOVNIŠTVA, DOMAĆINSTAVA/KUĆANSTAVA I STANOVA
U BOSNI I HERCEGOVINI 2013.GODINE**
*CENSUS OF POPULATION, HOUSEHOLDS AND DWELLINGS
IN BOSNIA AND HERZEGOVINA 2013*

KONAČNI REZULTATI
FINAL RESULTS



Sarajevo, 2016

Izdava : Federalni zavod za statistiku, Zelenih beretki 26, 71000 Sarajevo

Published by: Institute for Statistics of Federation of Bosnia and Herzegovina, Zelenih beretki 26, 71000 Sarajevo

Telefo/Phone/Fax: +387 33 22 61 51

Elektronska pošta/E-mail: fedstat@fzs.gov.ba

Internetska stranica/Web site: <http://www.fzs.ba>

Za izdava a: Dr Emir Kremi , direktor

For publisher, Emir Kremi , PhD, Director General

Molimo korisnike da prilikom koriš enja navedu izvor

Users are kindly requested to state the source

PREDGOVOR

U ovoj knjizi Federalni zavod za statistiku objavljuje konačne rezultate Popisa stanovništva, domaćinstava i stanova u Bosni i Hercegovini 2013. godine prema stanju na dan 30. septembra 2013. godine u 24 sata (kritični momenat popisa) iz svih oblasti popisa za koje su prikupljeni podaci, i to: demografija, obrazovne karakteristike, ekonomske karakteristike, stanovi i zgrade i poljoprivreda.

Podaci su prikazani prema administrativno-teritorijalnoj podjeli Federacije Bosne i Hercegovine na dan 01. 11. 2012.

Podaci Popisa 2013. godine dostupni su u knjigama koje su objavljene u pisanim i drugim elektroničkim publikacijama, kao i u elektroničkom obliku na internet stranicama www.fzs.ba

Posebno zahvaljujem građanima Federacije BiH koji su odgovornom suradnjom i izvrsnim odazivom najviše pridonijeli provođenju ovog velikog i sveobuhvatnog statističkog istraživanja.

Također, zahvaljujem svim sudionicima Popisa: popisivačima, općinskim i kantonalnim instruktorima, općinskim i kantonalnim popisnim komisijama te svima ostalima koji su, na bilo koji način, sudjelovali u Popisu.

Direktor

Dr Emir Kremljuzić

Sarajevo, 2016.

FOREWORD

In this book Institute for Statistics of Federation of Bosnia and Herzegovina publishes the final results of the 2013 Census of Population, Households and Dwellings according to its state as of 30 September 2013, at 24:00 hours (critical census moment) from all areas of the list for which the data were collected, including: demographics, educational characteristics, economic characteristics, flats and buildings and agriculture.

The data are presented in accordance with the administrative and territorial distribution of the Federation of Bosnia and Herzegovina as of 1 November 2012.

The data of the 2013 Census are available both in the books of the final census results and other census publications, and in electronic form on the internet page: www.fzs.ba

I would like to express my special gratitude to the citizens of the Federation of Bosnia and Herzegovina, who mostly contributed, with their responsibility in co-operation and their exceptional response, to the realisation of such a huge and comprehensive statistical survey.

I would also like to express my gratitude to all persons who participated in the Census: enumerators, instructors, census committees and to others who in any way participated in the Census.

Director General

Emir Kremljuzić, PhD

Sarajevo, 2016

SADRŽAJ
CONTENTS

PREDGOVOR <i>FOREWORD</i>	3
UVOD <i>PREFACE</i>	6
1. STANOVNIŠTVO PREMA POJEDINAČNIM GODINAMA STAROSTI I SPOLU <i>POPULATION BY SINGLE AGE AND SEX</i>	8
2.1 STANOVNIŠTVO PREMA STAROSTI PO PETOGODIŠTIMA I SPOLU <i>POPULATION BY AGE (FIVE-YEAR) AND SEX</i>	9
2.2 STANOVNIŠTVO PREMA STAROSTI PO PETOGODIŠTIMA I SPOLU <i>POPULATION BY AGE (FIVE-YEAR) AND SEX</i>	12
3.1 STANOVNIŠTVO PREMA ETNIČKOM/NACIONALNOM IZJAŠNJAVANJU I SPOLU <i>POPULATION BY NATIONALITY AND SEX</i>	22
3.2 STANOVNIŠTVO PREMA ETNIČKOM/NACIONALNOM IZJAŠNJAVANJU I SPOLU <i>POPULATION BY NATIONALITY AND SEX</i>	24
4.1 STANOVNIŠTVO PREMA IZJAŠNJAVANJU O VJEROISPOVIJESTI I SPOLU <i>POPULATION BY RELIGION</i>	29
4.2 STANOVNIŠTVO PREMA IZJAŠNJAVANJU O VJEROISPOVIJESTI I SPOLU <i>POPULATION BY RELIGION</i>	30
5.1 STANOVNIŠTVO PREMA MATERNJEM JEZIKU I SPOLU <i>POPULATION BY MOTHER TONGUE AND SEX</i>	35
5.2 STANOVNIŠTVO PREMA MATERNJEM JEZIKU I SPOLU <i>POPULATION BY MOTHER TONGUE AND SEX</i>	36
6.1 STANOVNIŠTVO STARO 15 I VIŠE GODINA PREMA ZAKONSKOM BRAČNOM STANJU I SPOLU <i>POPULATION AGED 15 AND OVER BY LEGAL MARITAL STATUS AND SEX</i>	41
6.2 STANOVNIŠTVO STARO 15 I VIŠE GODINA PREMA ZAKONSKOM BRAČNOM STANJU I SPOLU <i>POPULATION AGED 15 AND OVER BY LEGAL MARITAL STATUS AND SEX</i>	42
7.1 ŽENSKO STANOVNIŠTVO STARO 15 I VIŠE GODINA PREMA UKUPNOM BROJU ŽIVOROĐENE DJECE <i>FEMALE POPULATION AGED 15 AND OVER IN THE TOTAL NUMBER OF LIVE BORN CHILDREN</i>	47
7.2 ŽENSKO STANOVNIŠTVO STARO 15 I VIŠE GODINA PREMA UKUPNOM BROJU ŽIVOROĐENE DJECE <i>FEMALE POPULATION AGED 15 AND OVER IN THE TOTAL NUMBER OF LIVE BORN CHILDREN</i>	48
8.1 NEPISMENO STANOVNIŠTVO STARO 10 I VIŠE GODINA PREMA SPOLU <i>ILLITERATE POPULATION AGED 10 AND OVER, BY SEX</i>	50
8.2 NEPISMENO STANOVNIŠTVO STARO 10 I VIŠE GODINA PREMA SPOLU <i>ILLITERATE POPULATION AGED 10 AND OVER, BY SEX</i>	51
9.1 STANOVNIŠTVO STARO 15 I VIŠE GODINA PREMA NAJVIŠOJ ZAVRŠENOJ ŠKOLI I SPOLU <i>POPULATION AGED 15 AND OVER BY HIGHEST LEVEL OF SCHOOL AND SEX</i>	58
9.2 STANOVNIŠTVO STARO 15 I VIŠE GODINA PREMA NAJVIŠOJ ZAVRŠENOJ ŠKOLI I SPOLU <i>POPULATION AGED 15 AND OVER BY HIGHEST LEVEL OF SCHOOL AND SEX</i>	60
10.1 KOMPJUTERSKI PISMENO STANOVNIŠTVO STARO 10 I VIŠE GODINA PREMA SPOLU <i>COMPUTER LITERATE POPULATION AGED 10 AND OVER BY SEX</i>	73
10.2 KOMPJUTERSKI PISMENO STANOVNIŠTVO STARO 10 I VIŠE GODINA PREMA SPOLU <i>COMPUTER LITERATE POPULATION AGED 10 AND OVER BY SEX</i>	74
11.1 RADNO SPOSOBNO STANOVNIŠTVO PREMA STATUSU U AKTIVNOSTI I SPOLU <i>WORKING AGE POPULATION BY STATUS IN ACTIVITY AND SEX</i>	80
11.2 RADNO SPOSOBNO STANOVNIŠTVO PREMA STATUSU U AKTIVNOSTI I SPOLU <i>WORKING AGE POPULATION BY STATUS IN ACTIVITY AND SEX</i>	82
12.1 OSOBE SA POTEŠKOĆAMA PRILIKOM OBAVLJANJA SVAKODNEVNIH AKTIVNOSTI, PREMA VRSTI POTEŠKOĆE I SPOLU <i>PEOPLE WITH DISABILITIES IN THEIR DAILY ACTIVITIES, BY TYPE OF DIFFICULTIES AND SEX</i>	94
12.2 OSOBE SA POTEŠKOĆAMA PRILIKOM OBAVLJANJA SVAKODNEVNIH AKTIVNOSTI, PREMA VRSTI POTEŠKOĆE I SPOLU <i>PEOPLE WITH DISABILITIES IN THEIR DAILY ACTIVITIES, BY TYPE OF DIFFICULTIES AND SEX</i>	96
13.1 DOMAĆINSTVA PREMA BROJU ČLANOVA <i>HOUSEHOLDS BY NUMBER OF MEMBERS</i>	108
13.2 DOMAĆINSTVA PREMA BROJU ČLANOVA <i>HOUSEHOLDS BY NUMBER OF MEMBERS</i>	109

SADRŽAJ
CONTENTS

14.1 STAMBENE ZGRADE PREMA BROJU STANOVA	111
<i>RESIDENTIAL BUILDINGS BY NUMBER OF APARTMENTS</i>	
14.2 STAMBENE ZGRADE PREMA BROJU STANOVA	112
<i>RESIDENTIAL BUILDINGS BY NUMBER OF APARTMENTS</i>	
15.1 BROJ I POVRŠINA STANOVA PREMA OSNOVU KORIŠĆENJA	115
<i>NUMBER AND FLOOR SPACE OF DWELLINGS ACCORDING TO THE OCCUPANCY STATUS</i>	
15.2 BROJ I POVRŠINA STANOVA PREMA OSNOVU KORIŠĆENJA	116
<i>NUMBER AND FLOOR SPACE OF DWELLINGS ACCORDING TO THE OCCUPANCY STATUS</i>	
16.1 STANOVI ZA STANOVANJE PREMA BROJU SOBA I POVRŠINI	122
<i>DWELLINGS FOR HOUSING BY NUMBER OF ROOMS AND SURFACE</i>	
16.2 STANOVI ZA STANOVANJE PREMA BROJU SOBA I POVRŠINI	123
<i>DWELLINGS FOR HOUSING BY NUMBER OF ROOMS AND SURFACE</i>	
17. 1 DOMAĆINSTVA KOJA OBAVLJAJU POLJOPRIVREDNU AKTIVNOST	129
<i>NUMBER OF HOUSEHOLDS ENGAGED IN AGRICULTURAL ACTIVITIES</i>	
17. 2 DOMAĆINSTVA KOJA OBAVLJAJU POLJOPRIVREDNU AKTIVNOST	130
<i>NUMBER OF HOUSEHOLDS ENGAGED IN AGRICULTURAL ACTIVITIES</i>	
 METODOLOŠKE NAPOMENE	 134
<i>METHODOLOGICAL EXPLANATIONS</i>	

UVOD

Popis stanovništva, domaćinstava i stanova 2013. godine (u nastavku teksta: Popis) je prvi popis u Bosni i Hercegovini nakon sticanja nezavisnosti. Popis 2013. godine proveden je u periodu od 01.-15. oktobra/listopada 2013. godine, prema metodologiji usklađenoj sa međunarodnim standardima.

Popis je usklađen sa međunarodnim standardima kojima se utvrđuju zajednička pravila u prikupljanju podataka o stanovništvu i stanovima i propisuju se definicije koje su zemlje obavezne primijeniti u svojim popisima kako bi se osigurala međunarodna uporedivost podataka. Najvažniji međunarodni standardi za Popis su:

- Preporuke Konferencije evropskih statističara za popise stanovništva i stanova oko 2010. godine, pripremljene u suradnji s Ekonomskom komisijom UN-a za Evropu i Statističkim uredom Evropske unije – Eurostatom,
- Uredba (EZ) br. 763/2008 Evropskog parlamenta i Vijeća Evropske unije o popisima stanovništva i stanova;
- Uredba (EZ) br. 1201/2009 koja implementira Uredbu 763/2008 Evropskog parlamenta i Vijeća Evropske unije o popisima stanovništva i stanova u pogledu tehničkih specifikacija obilježja i njihova raštanjavanja;
- Principi i preporuke za popise stanovništva i stanova pripremljene od strane statističkog odsjeka UN-a.

Kako bi rezultati Popisa 2013. mogli pravilno da se protumače, neophodno je poznavanje osnovnih metodoloških postavki, kao i historijata praćenja konkretnog popisnog obilježja. Iz tog razloga tekst koji slijedi sadrži osnovna metodološka objašnjenja na osnovu kojih su dobijeni podaci koji se objavljuju u ovoj knjizi.

PREFACE

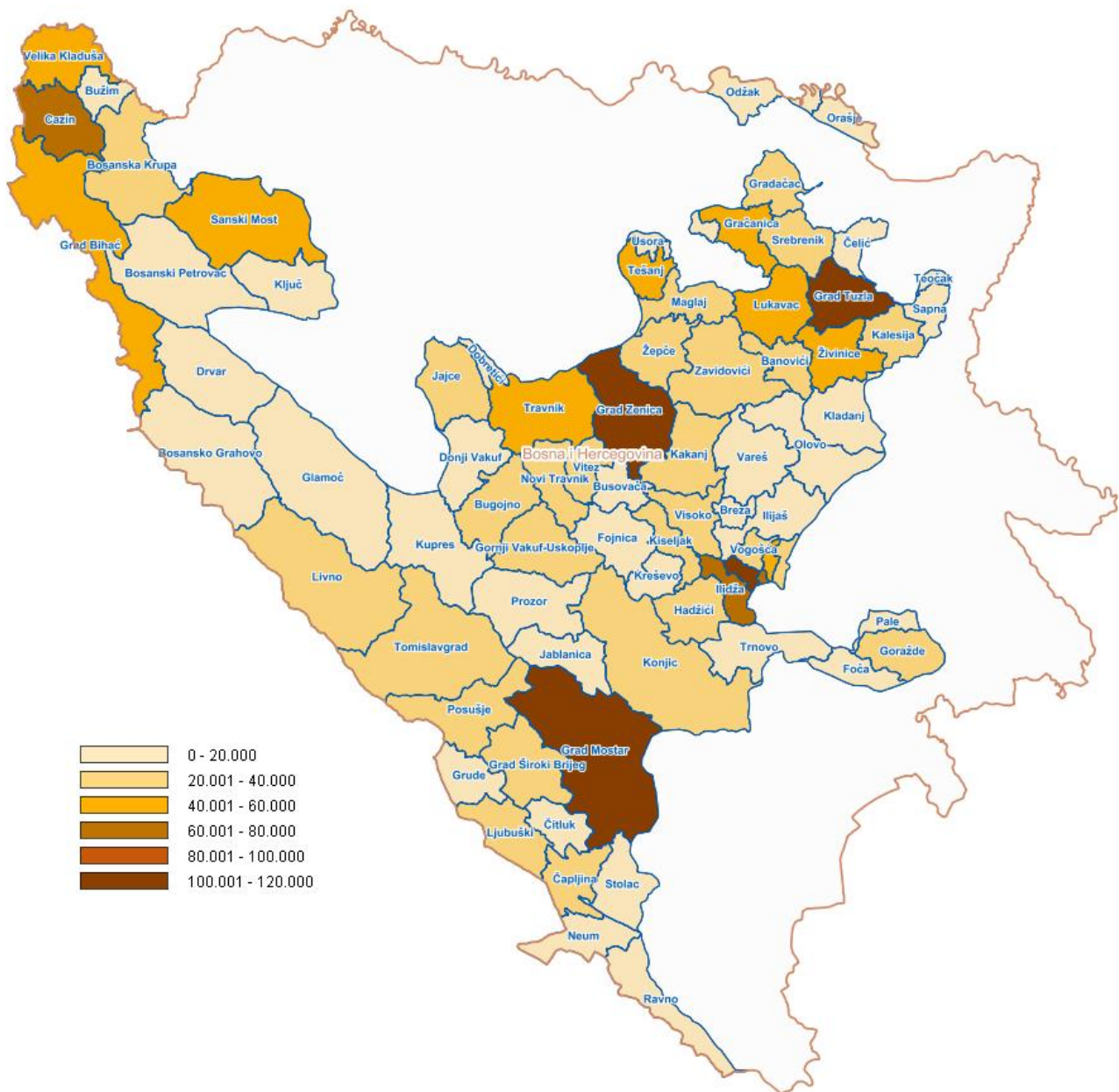
2013 Census of Population, Households and Dwellings (hereinafter referred to as: Census) is the first census in Bosnia and Herzegovina after gaining independence. Census 2013 was conducted in period from 1 to 15 October 2013 using methodology which is in accordance with international standards.

The census is compliant with international standards establishing common rules in collecting data on population and housing, and lays down the definition of which countries are obliged to apply in their censuses in order to ensure international comparability of data. The most important international standards for the census are:

- *Conference of European Statisticians Recommendations for Population and Housing Censuses around the 2010, prepared in collaboration with the United Nations Economic Commission for Europe and the Statistical Office of the European Communities – Eurostat;*
- *Regulation (EZ) no. 763/2008 of the European Parliament and of the Council of the European Union on population and housing censuses;*
- *Regulation (EZ) no. 1201/2009, which implements Regulation 763/2008 of the European Parliament and of the Council of the European Union on population and housing censuses as regards the technical specifications and features of their parsing;*
- *Principles and Recommendations for Population and Housing Censuses prepared by the statistical department of the UN.*

In order that the results of the 2013 Census can be correctly interpreted, it is necessary to be familiar with the basic methodological assumptions, as well as the background for monitoring a concrete census topic. For this reason, the following text contains basic methodological explanations on the basis of which data were obtained, which are published in this book.

Ukupan broj stanovnika po općinama
Total number of population by Municipalities



1. STANOVNIŠTVO PREMA POJEDINA NIM GODINAMA STAROSTI I SPOLU
POPULATION BY SINGLE AGE AND SEX

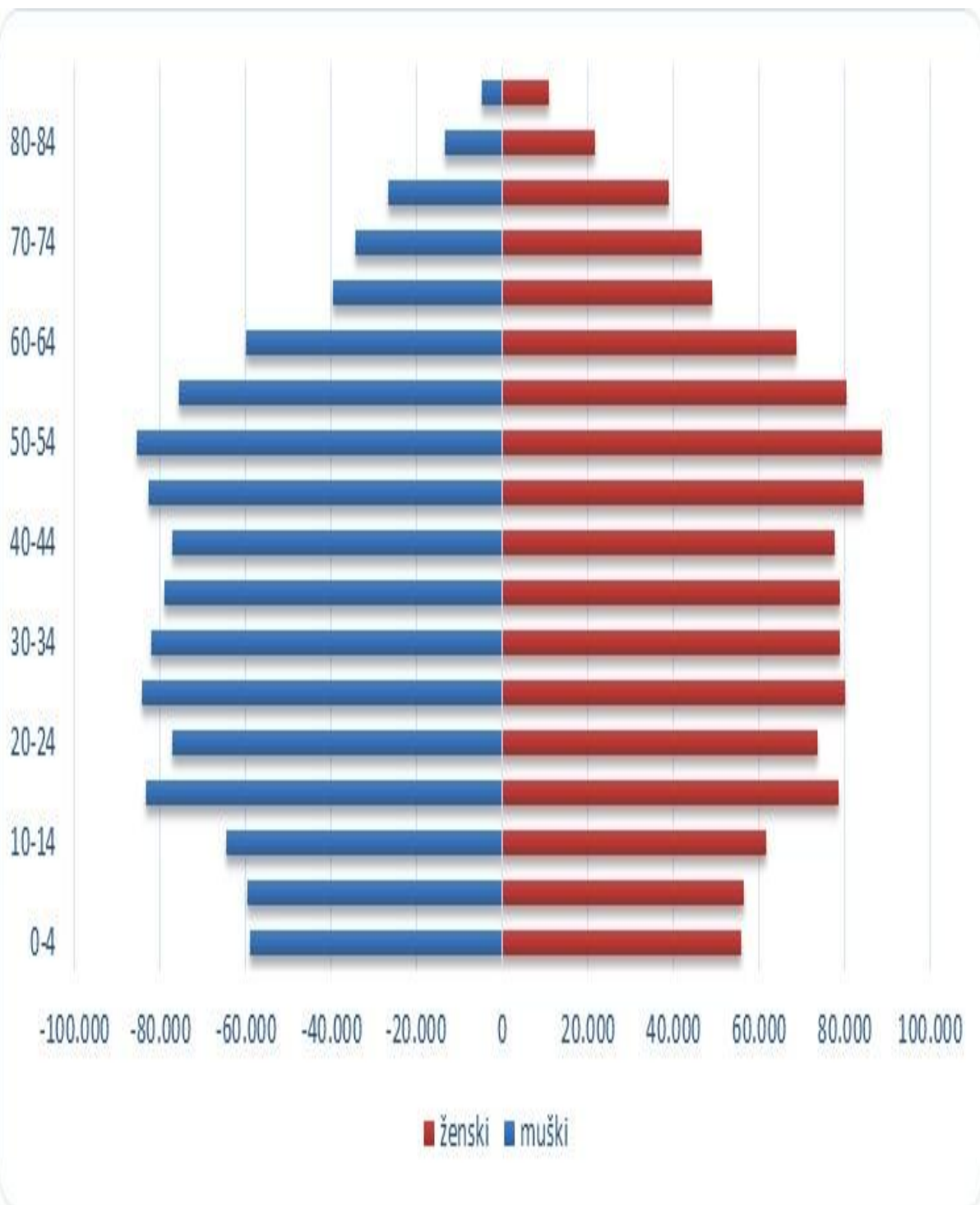
Starost Age	Ukupno Total	Muško Men	Žensko Women	Starost Age	Ukupno Total	Muško Men	Žensko Women
0	21.718	11.137	10.581	44	31.806	15.948	15.858
1	22.690	11.702	10.988	45	32.017	15.855	16.162
2	22.691	11.635	11.056	46	33.018	16.405	16.613
3	23.664	12.190	11.474	47	33.813	16.673	17.140
4	24.080	12.353	11.727	48	34.178	16.805	17.373
5	23.892	12.274	11.618	49	34.083	16.856	17.227
6	22.901	11.829	11.072	50	34.340	16.932	17.408
7	22.965	11.750	11.215	51	35.525	17.349	18.176
8	23.147	11.870	11.277	52	35.006	17.203	17.803
9	23.147	11.910	11.237	53	34.518	16.748	17.770
10	23.884	12.366	11.518	54	34.607	17.071	17.536
11	24.043	12.362	11.681	55	32.581	15.630	16.951
12	24.989	12.787	12.202	56	30.906	15.129	15.777
13	25.785	13.148	12.637	57	31.264	15.231	16.033
14	27.352	13.830	13.522	58	31.461	15.090	16.371
15	30.464	15.585	14.879	59	29.877	14.488	15.389
16	35.091	18.159	16.932	60	29.631	14.056	15.575
17	35.286	18.218	17.068	61	26.762	12.507	14.255
18	33.903	17.312	16.591	62	24.438	11.394	13.044
19	27.137	14.024	13.113	63	24.535	11.285	13.250
20	25.325	13.053	12.272	64	23.247	10.657	12.590
21	29.600	14.849	14.751	65	20.490	9.092	11.398
22	32.119	16.459	15.660	66	21.656	9.797	11.859
23	31.990	16.474	15.516	67	16.531	7.429	9.102
24	31.868	16.268	15.600	68	15.234	6.681	8.553
25	32.919	16.801	16.118	69	14.480	6.439	8.041
26	32.539	16.894	15.645	70	14.562	6.237	8.325
27	32.484	16.638	15.846	71	16.128	6.969	9.159
28	32.610	16.721	15.889	72	16.725	7.080	9.645
29	33.651	17.065	16.586	73	17.668	7.467	10.201
30	32.390	16.504	15.886	74	15.940	6.692	9.248
31	32.319	16.570	15.749	75	15.320	6.253	9.067
32	32.749	16.694	16.055	76	14.194	5.904	8.290
33	31.974	16.163	15.811	77	13.342	5.463	7.879
34	31.556	16.001	15.555	78	11.991	4.769	7.222
35	31.528	15.902	15.626	79	10.766	4.306	6.460
36	31.538	15.826	15.712	80	9.117	3.486	5.631
37	32.341	16.187	16.154	81	8.359	3.255	5.104
38	31.321	15.675	15.646	82	6.844	2.677	4.167
39	30.987	15.349	15.638	83	6.095	2.263	3.832
40	30.584	15.127	15.457	84	4.812	1.812	3.000
41	31.771	15.825	15.946	85+	15.692	4.902	10.790
42	31.017	15.475	15.542				
43	29.652	14.747	14.905				

2.1 STANOVNIŠTVO PREMA STAROSTI PO PETOGODIŠTIMA I SPOLU

Teritorija	Spol	Ukupno Total	Starost								
			Age								
			0-4	5-9	10-14	15-19	20-24	25-29	30-34	35-39	40-44
Federacija BiH	S	2.219.220	114.843	116.052	126.053	161.881	150.902	164.203	160.988	157.715	154.830
	M	1.087.993	59.017	59.633	64.493	83.298	77.103	84.119	81.932	78.939	77.122
	Ž	1.131.227	55.826	56.419	61.560	78.583	73.799	80.084	79.056	78.776	77.708
Unsko-sanski kanton	S	273.261	14.805	15.777	17.450	21.328	19.541	20.912	20.676	21.564	20.687
	M	135.304	7.629	8.062	8.902	11.007	10.030	10.851	10.676	10.867	10.236
	Ž	137.957	7.176	7.715	8.548	10.321	9.511	10.061	10.000	10.697	10.451
Kanton Posavski	S	43.453	1.582	1.987	2.466	3.016	2.841	2.823	2.680	3.058	3.579
	M	21.805	802	1.024	1.323	1.560	1.509	1.473	1.369	1.544	1.877
	Ž	21.648	780	963	1.143	1.456	1.332	1.350	1.311	1.514	1.702
Tuzlanski kanton	S	445.028	23.047	22.730	24.027	32.263	31.620	33.046	31.480	31.195	31.469
	M	217.388	11.848	11.715	12.290	16.556	16.209	16.947	15.950	15.374	15.535
	Ž	227.640	11.199	11.015	11.737	15.707	15.411	16.099	15.530	15.821	15.934
Zeni ko-dobojski kanton	S	364.433	19.906	19.610	20.927	27.674	25.340	27.092	26.050	25.766	25.290
	M	180.780	10.265	10.010	10.668	14.352	12.872	13.981	13.592	13.134	12.655
	Ž	183.653	9.641	9.600	10.259	13.322	12.468	13.111	12.458	12.632	12.635
Bosansko-podrinjski kanton	S	23.734	1.098	958	1.230	1.738	1.437	1.602	1.623	1.455	1.403
	M	11.617	581	520	635	897	749	839	843	738	700
	Ž	12.117	517	438	595	841	688	763	780	717	703
Srednjobosanski kanton	S	254.686	12.979	14.291	15.930	19.819	17.764	19.067	18.487	18.371	18.285
	M	127.266	6.724	7.358	8.167	10.172	9.168	10.118	9.717	9.480	9.424
	Ž	127.420	6.255	6.933	7.763	9.647	8.596	8.949	8.770	8.891	8.861
Hercegova ko-neretvanski kanton	S	222.007	10.717	10.866	12.576	16.497	14.626	15.752	15.188	14.551	14.619
	M	109.018	5.448	5.571	6.370	8.565	7.456	8.141	7.856	7.391	7.436
	Ž	112.989	5.269	5.295	6.206	7.932	7.170	7.611	7.332	7.160	7.183
Zapadno-hercegova ki kanton	S	94.898	5.017	5.519	6.316	7.379	6.886	6.575	5.795	6.013	6.517
	M	47.311	2.595	2.863	3.176	3.779	3.491	3.340	2.920	2.989	3.316
	Ž	47.587	2.422	2.656	3.140	3.600	3.395	3.235	2.875	3.024	3.201
Kanton Sarajevo	S	413.593	22.280	20.434	20.546	26.388	25.484	31.933	33.628	30.097	26.828
	M	195.161	11.376	10.480	10.607	13.496	12.845	15.536	16.189	14.472	12.745
	Ž	218.432	10.904	9.954	9.939	12.892	12.639	16.397	17.439	15.625	14.083
Kanton 10	S	84.127	3.412	3.880	4.585	5.779	5.363	5.401	5.381	5.645	6.153
	M	42.343	1.749	2.030	2.355	2.914	2.774	2.893	2.820	2.950	3.198
	Ž	41.784	1.663	1.850	2.230	2.865	2.589	2.508	2.561	2.695	2.955

POPULATION BY AGE (FIVE-YEAR) AND SEX											
Starost Age									Prosje na starost The average age	Sex	Area
45-49	50-54	55-59	60-64	65-69	70-74	75-79	80-84	85+			
167.109	173.996	156.089	128.613	88.391	81.023	65.613	35.227	15.692	38,47	T	Federacija BiH
82.594	85.303	75.568	59.899	39.438	34.445	26.695	13.493	4.902	37,23	M	
84.515	88.693	80.521	68.714	48.953	46.578	38.918	21.734	10.790	39,65	F	
20.701	20.224	16.989	13.344	9.626	8.824	6.527	3.067	1.219	36,55	T	Unsko-sanski kanton
10.261	9.978	8.241	6.329	4.351	3.767	2.604	1.126	387	35,49	M	
10.440	10.246	8.748	7.015	5.275	5.057	3.923	1.941	832	37,59	F	
4.072	3.535	2.797	2.498	2.138	1.934	1.486	716	245	40,34	T	Kanton Posavski
2.195	1.868	1.443	1.178	965	832	535	250	58	39,02	M	
1.877	1.667	1.354	1.320	1.173	1.102	951	466	187	41,66	F	
34.576	37.032	31.957	26.735	18.379	15.237	11.738	6.071	2.416	38,38	T	Tuzlanski kanton
16.715	17.905	15.310	12.416	8.194	6.519	4.763	2.345	797	37,18	M	
17.861	19.127	16.657	14.319	10.185	8.718	6.975	3.726	1.619	39,52	F	
27.980	29.498	26.069	21.251	14.217	12.208	9.237	4.593	1.725	37,74	T	Zeni ko-dobojski kanton
13.872	14.553	12.699	10.075	6.460	5.267	3.869	1.851	605	36,76	M	
14.108	14.945	13.370	11.176	7.757	6.941	5.368	2.742	1.120	38,70	F	
1.706	1.914	2.028	1.677	1.071	1.042	1.021	511	220	41,23	T	Bosansko-podrinjski kanton
838	939	969	752	446	443	429	225	74	39,62	M	
868	975	1.059	925	625	599	592	286	146	42,78	F	
19.430	19.854	17.535	13.788	9.151	8.847	6.561	3.264	1.263	37,42	T	Srednjobosanski kanton
9.761	9.778	8.565	6.485	4.104	3.712	2.809	1.300	424	36,35	M	
9.669	10.076	8.970	7.303	5.047	5.135	3.752	1.964	839	38,48	F	
16.426	17.397	15.819	12.748	8.805	9.454	8.323	5.051	2.592	39,80	T	Hercegova ko-neretvanski kanton
8.303	8.611	7.907	5.983	3.888	4.005	3.437	1.927	723	38,40	M	
8.123	8.786	7.912	6.765	4.917	5.449	4.886	3.124	1.869	41,15	F	
7.179	6.999	5.838	4.357	3.394	3.928	3.466	2.275	1.445	38,51	T	Zapadno-hercegova ki kanton
3.775	3.761	3.123	2.197	1.681	1.761	1.356	854	334	37,35	M	
3.404	3.238	2.715	2.160	1.713	2.167	2.110	1.421	1.111	39,66	F	
28.776	31.191	31.115	27.127	17.662	15.468	13.717	7.483	3.436	39,45	T	Kanton Sarajevo
13.595	14.485	14.220	11.885	7.451	6.327	5.450	2.806	1.196	37,86	M	
15.181	16.706	16.895	15.242	10.211	9.141	8.267	4.677	2.240	40,86	F	
6.263	6.352	5.932	5.088	3.948	4.081	3.537	2.196	1.131	41,34	T	Kanton 10
3.279	3.425	3.091	2.599	1.898	1.812	1.443	809	304	40,13	M	
2.984	2.927	2.841	2.489	2.050	2.269	2.094	1.387	827	42,57	F	

Stanovništvo prema starosti po petogodištima i spol Population by age (five-year) and sex



2.2 STANOVNIŠTVO PREMA STAROSTI PO PETOGODIŠTIMA I SPOLU

Teritorija	Spol	Ukupno Total	Starost								
			Age								
			0-4	5-9	10-14	15-19	20-24	25-29	30-34	35-39	40-44
Federacija BiH	S	2.219.220	114.843	116.052	126.053	161.881	150.902	164.203	160.988	157.715	154.830
	M	1.087.933	59.017	59.633	64.493	83.298	77.103	84.119	81.932	78.939	77.122
	Ž	1.131.227	55.826	56.419	61.560	78.583	73.799	80.084	79.056	78.776	77.708
Unsko-sanski kanton	S	273.261	14.805	15.777	17.450	21.328	19.541	20.912	20.676	21.564	20.687
	M	135.304	7.629	8.062	8.902	11.007	10.030	10.851	10.676	10.867	10.236
	Ž	137.957	7.176	7.715	8.548	10.321	9.511	10.061	10.000	10.697	10.451
Biha	S	56.261	2.652	2.806	3.393	4.434	3.937	4.061	3.814	4.080	4.198
	M	27.041	1.361	1.416	1.663	2.303	1.992	2.071	1.877	1.991	1.946
	Ž	29.220	1.291	1.390	1.730	2.131	1.945	1.990	1.937	2.089	2.252
Bosanska Krupa	S	25.545	1.423	1.495	1.612	2.034	1.750	1.879	1.763	1.924	1.793
	M	12.548	735	748	846	1.051	903	960	909	930	873
	Ž	12.997	688	747	766	983	847	919	854	994	920
Bosanski Petrovac	S	7.328	249	324	388	440	336	378	414	418	457
	M	3.678	126	158	208	244	162	205	230	211	232
	Ž	3.650	123	166	180	196	174	173	184	207	225
Bužim	S	19.340	1.405	1.345	1.469	1.893	1.572	1.611	1.607	1.666	1.412
	M	9.885	732	675	764	988	806	878	909	850	736
	Ž	9.455	673	670	705	905	766	733	698	816	676
Cazin	S	66.149	3.940	4.192	4.356	4.948	5.049	5.415	5.425	5.606	5.482
	M	33.072	2.050	2.147	2.241	2.507	2.588	2.802	2.765	2.839	2.738
	Ž	33.077	1.890	2.045	2.115	2.441	2.461	2.613	2.660	2.767	2.744
Klju	S	16.744	699	809	986	1.256	1.156	1.192	1.257	1.365	1.339
	M	8.365	342	419	504	647	588	622	652	701	683
	Ž	8.379	357	390	482	609	568	570	605	664	656
Sanski Most	S	41.475	1.681	1.975	2.473	3.121	2.644	3.049	3.017	3.345	3.389
	M	20.826	850	1.024	1.271	1.640	1.386	1.545	1.572	1.692	1.724
	Ž	20.649	831	951	1.202	1.481	1.258	1.504	1.445	1.653	1.665
Velika Kladuša	S	40.419	2.756	2.831	2.773	3.202	3.097	3.327	3.379	3.160	2.617
	M	19.889	1.433	1.475	1.405	1.627	1.605	1.768	1.762	1.653	1.304
	Ž	20.530	1.323	1.356	1.368	1.575	1.492	1.559	1.617	1.507	1.313
Kanton Posavski	S	43.453	1.582	1.987	2.466	3.016	2.841	2.823	2.680	3.058	3.579
	M	21.805	802	1.024	1.323	1.560	1.509	1.473	1.369	1.544	1.877
	Ž	21.648	780	963	1.143	1.456	1.332	1.350	1.311	1.514	1.702
Domaljevac-Šamac	S	4.771	163	237	272	356	311	298	317	316	402
	M	2.373	89	109	149	175	161	142	159	154	208
	Ž	2.398	74	128	123	181	150	156	158	162	194
Očjak	S	18.821	693	823	1.036	1.253	1.191	1.196	1.160	1.317	1.515
	M	9.373	344	440	530	675	626	619	585	680	772
	Ž	9.448	349	383	506	578	565	577	575	637	743
Orašje	S	19.861	726	927	1.158	1.407	1.339	1.329	1.203	1.425	1.662
	M	10.059	369	475	644	710	722	712	625	710	897
	Ž	9.802	357	452	514	697	617	617	578	715	765
Tuzlanski kanton	S	445.028	23.047	22.730	24.027	32.263	31.620	33.046	31.480	31.195	31.469
	M	217.388	11.848	11.715	12.290	16.556	16.209	16.947	15.950	15.374	15.535
	Ž	227.640	11.199	11.015	11.737	15.707	15.411	16.099	15.530	15.821	15.934
Banovići	S	22.773	1.206	1.212	1.221	1.687	1.721	1.806	1.703	1.657	1.743
	M	11.392	614	623	653	850	892	991	896	834	881
	Ž	11.381	592	589	568	837	829	815	807	823	862
eli	S	10.502	475	573	687	817	702	671	721	775	810
	M	5.256	229	287	345	428	367	349	352	375	439
	Ž	5.246	246	286	342	389	335	322	369	400	371

POPULATION BY AGE (FIVE-YEAR) AND SEX

Starost Age									Prosje na starost The average age	Sex	Area
45-49	50-54	55-59	60-64	65-69	70-74	75-79	80-84	85+			
167.109	173.996	156.089	128.613	88.391	81.023	65.613	35.227	15.692	38,47	T	<i>Federacija BiH</i>
82.594	85.303	75.568	59.899	39.438	34.445	26.695	13.493	4.902	37,23	M	
84.515	88.693	80.521	68.714	48.953	46.578	38.918	21.734	10.790	39,65	F	
20.701	20.224	16.989	13.344	9.626	8.824	6.527	3.067	1.219	36,55	T	<i>Unsko-sanski kanton</i>
10.261	9.978	8.241	6.329	4.351	3.767	2.604	1.126	387	35,49	M	
10.440	10.246	8.748	7.015	5.275	5.057	3.923	1.941	832	37,59	F	
4.543	4.429	3.766	3.027	2.228	2.168	1.673	752	300	38,27	T	<i>Biha</i>
2.182	2.151	1.800	1.404	996	913	644	257	74	36,97	M	
2.361	2.278	1.966	1.623	1.232	1.255	1.029	495	226	39,47	F	
1.833	1.962	1.714	1.327	991	881	695	330	139	37,17	T	<i>Bosanska Krupa</i>
899	956	816	646	439	382	275	135	45	36,03	M	
934	1.006	898	681	552	499	420	195	94	38,26	F	
501	589	623	495	414	454	489	233	126	44,87	T	<i>Bosanski Petrovac</i>
274	328	325	257	182	180	201	99	56	43,47	M	
227	261	298	238	232	274	288	134	70	46,28	F	
1.265	1.145	917	645	498	430	284	134	42	32,26	T	<i>Bužim</i>
642	555	463	297	224	178	124	51	13	31,48	M	
623	590	454	348	274	252	160	83	29	33,07	F	
5.175	4.738	3.514	2.694	2.024	1.763	1.116	520	192	34,85	T	<i>Cazin</i>
2.632	2.396	1.717	1.285	909	781	438	185	52	34,03	M	
2.543	2.342	1.797	1.409	1.115	982	678	335	140	35,67	F	
1.302	1.311	1.152	968	536	584	501	242	89	38,44	T	<i>Klju</i>
666	671	573	459	239	255	222	89	33	37,60	M	
636	640	579	509	297	329	279	153	56	39,28	F	
3.424	3.391	2.881	2.338	1.546	1.403	1.042	541	215	38,50	T	<i>Sanski Most</i>
1.796	1.709	1.416	1.141	740	604	430	206	80	37,65	M	
1.628	1.682	1.465	1.197	806	799	612	335	135	39,36	F	
2.658	2.659	2.422	1.850	1.389	1.141	727	315	116	34,33	T	<i>Velika Kladuša</i>
1.170	1.212	1.131	840	622	474	270	104	34	32,92	M	
1.488	1.447	1.291	1.010	767	667	457	211	82	35,69	F	
4.072	3.535	2.797	2.498	2.138	1.934	1.486	716	245	40,34	T	<i>Kanton Posavski</i>
2.195	1.868	1.443	1.178	965	832	535	250	58	39,02	M	
1.877	1.667	1.354	1.320	1.173	1.102	951	466	187	41,66	F	
470	361	299	256	272	219	149	55	18	39,92	T	<i>Dornajevac-Šamac</i>
257	194	161	125	115	93	58	20	4	39,01	M	
213	167	138	131	157	126	91	35	14	40,82	F	
1.758	1.572	1.202	1.069	891	940	748	341	116	40,96	T	<i>Očjak</i>
926	806	614	498	398	426	284	125	25	39,62	M	
832	766	588	571	493	514	464	216	91	42,29	F	
1.844	1.602	1.296	1.173	975	775	589	320	111	39,85	T	<i>Orašje</i>
1.012	868	668	555	452	313	193	105	29	38,47	M	
832	734	628	618	523	462	396	215	82	41,27	F	
34.576	37.032	31.967	26.735	18.379	15.237	11.738	6.071	2.416	38,38	T	<i>Tuzlanski kanton</i>
16.715	17.905	15.310	12.416	8.194	6.519	4.763	2.345	797	37,18	M	
17.861	19.127	16.657	14.319	10.185	8.718	6.975	3.726	1.619	39,52	F	
1.871	1.998	1.726	1.232	782	521	418	215	54	36,92	T	<i>Banovi i</i>
932	1.002	826	571	364	209	157	78	19	35,86	M	
939	996	900	661	418	312	261	137	35	37,98	F	
801	759	657	543	432	406	369	220	84	38,72	T	<i>eli</i>
427	391	341	253	207	179	150	99	38	38,08	M	
374	368	316	290	225	227	219	121	46	39,35	F	

2.2 STANOVNIŠTVO PREMA STAROSTI PO PETOGODIŠTIMA I SPOLU (nastavak)

Teritorija	Spol	Ukupno Total	Starost								
			Age								
			0-4	5-9	10-14	15-19	20-24	25-29	30-34	35-39	40-44
Doboj Istok	S	10.248	541	570	607	751	725	721	674	736	757
	M	5.061	292	291	322	375	371	387	337	353	380
	Ž	5.187	249	279	285	376	354	334	337	383	377
Gradanica	S	45.220	2.600	2.518	2.542	3.313	3.206	3.286	3.234	3.119	3.226
	M	21.641	1.276	1.287	1.307	1.674	1.567	1.686	1.604	1.493	1.523
	Ž	23.579	1.324	1.231	1.235	1.639	1.639	1.600	1.630	1.626	1.703
Gradac	S	39.340	2.100	2.243	2.398	3.118	2.535	2.653	2.710	2.838	3.003
	M	19.234	1.060	1.188	1.257	1.577	1.308	1.315	1.355	1.434	1.490
	Ž	20.106	1.040	1.055	1.141	1.541	1.227	1.338	1.355	1.404	1.513
Kalesija	S	33.053	1.841	1.900	2.073	2.670	2.617	2.638	2.364	2.478	2.511
	M	16.597	936	981	1.078	1.350	1.356	1.394	1.200	1.245	1.255
	Ž	16.456	905	919	995	1.320	1.261	1.244	1.164	1.233	1.256
Kladanj	S	12.348	606	602	712	1.020	934	892	857	897	919
	M	6.108	336	315	354	525	488	445	440	446	470
	Ž	6.240	270	287	358	495	446	447	417	451	449
Lukavac	S	44.520	1.968	1.892	2.162	3.047	2.970	3.255	2.959	2.946	3.009
	M	21.786	1.019	983	1.110	1.575	1.568	1.704	1.506	1.430	1.465
	Ž	22.734	949	909	1.052	1.472	1.402	1.551	1.453	1.516	1.544
Sapna	S	11.178	651	729	722	1.061	927	806	778	948	897
	M	5.739	321	391	372	585	510	411	404	502	482
	Ž	5.439	330	338	350	476	417	395	374	446	415
Srebrenik	S	39.678	2.214	2.201	2.308	2.934	2.915	2.952	2.859	2.798	2.962
	M	19.348	1.129	1.111	1.190	1.487	1.521	1.492	1.476	1.354	1.469
	Ž	20.330	1.085	1.090	1.118	1.447	1.394	1.460	1.383	1.444	1.493
Teoak	S	7.424	351	403	446	605	589	517	549	586	562
	M	3.767	192	216	213	310	297	267	305	308	302
	Ž	3.657	159	187	233	295	292	250	244	278	260
Tuzla	S	110.979	5.105	4.709	4.816	6.823	7.029	8.282	8.028	7.412	6.798
	M	52.745	2.666	2.394	2.408	3.582	3.516	4.106	3.994	3.602	3.296
	Ž	58.234	2.439	2.315	2.408	3.241	3.513	4.176	4.034	3.810	3.502
Žvinice	S	57.765	3.389	3.178	3.333	4.417	4.750	4.567	4.044	4.005	4.272
	M	28.714	1.778	1.648	1.681	2.238	2.448	2.400	2.081	1.998	2.083
	Ž	29.051	1.611	1.530	1.652	2.179	2.302	2.167	1.963	2.007	2.189
Zeničko-dobojski kanton	S	364.433	19.906	19.610	20.927	27.674	25.340	27.092	26.050	25.766	25.290
	M	180.780	10.265	10.010	10.668	14.352	12.872	13.981	13.592	13.134	12.655
	Ž	183.653	9.641	9.600	10.259	13.322	12.468	13.111	12.458	12.632	12.635
Breza	S	14.168	698	661	700	889	964	1.036	1.063	864	924
	M	6.952	348	343	348	451	488	531	540	471	426
	Ž	7.216	350	318	352	438	476	505	523	393	498
Doboj Jug	S	4.137	235	288	259	328	296	285	290	321	327
	M	2.065	120	155	130	172	150	149	149	159	167
	Ž	2.072	115	133	129	156	146	136	141	162	160
Kakani	S	37.441	2.102	2.134	2.211	2.929	2.740	2.882	2.709	2.483	2.585
	M	18.651	1.130	1.077	1.112	1.508	1.362	1.480	1.428	1.295	1.270
	Ž	18.790	972	1.057	1.099	1.421	1.378	1.402	1.281	1.188	1.315
Madai	S	23.146	1.215	1.178	1.302	1.745	1.563	1.604	1.672	1.728	1.649
	M	11.430	633	621	687	893	782	836	870	863	819
	Ž	11.716	582	557	615	852	781	768	802	865	830
Olovo	S	10.175	417	446	496	745	719	667	647	672	661
	M	5.084	224	233	245	360	399	369	362	340	329
	Ž	5.091	193	213	251	385	320	298	285	332	332
Tešani	S	43.063	2.689	2.610	2.826	3.588	3.223	3.221	3.175	3.356	3.220
	M	21.376	1.388	1.342	1.449	1.908	1.603	1.641	1.592	1.659	1.608
	Ž	21.687	1.301	1.268	1.377	1.680	1.620	1.580	1.583	1.697	1.612

POPULATION BY AGE (FIVE-YEAR) AND SEX (continued)

Starost Age									Prosje na starost The average age	Sex	Area
45-49	50-54	55-59	60-64	65-69	70-74	75-79	80-84	85+			
915	800	627	566	461	355	251	140	51	37,84	T	Doboj Istok
434	414	313	257	208	157	114	47	9	36,64	M	
481	386	314	309	253	198	137	93	42	39,01	F	
3.435	3.546	3.043	2.716	1.965	1.617	1.095	542	217	37,72	T	Gra anica
1.588	1.633	1.431	1.242	900	681	463	208	78	36,63	M	
1.847	1.913	1.612	1.474	1.065	936	632	334	139	38,72	F	
3.002	2.906	2.538	2.267	1.859	1.350	1.048	527	245	37,91	T	Grada ac
1.468	1.388	1.181	1.019	888	599	434	206	67	36,71	M	
1.534	1.518	1.357	1.248	971	751	614	321	178	39,06	F	
2.661	2.670	2.195	1.679	1.025	814	533	267	117	35,76	T	Kalesija
1.357	1.334	1.109	823	466	363	206	103	41	35,04	M	
1.304	1.336	1.086	856	559	451	327	164	76	36,48	F	
1.032	1.001	912	730	429	337	290	137	41	37,50	T	Kladanj
512	494	409	355	170	156	119	55	19	36,36	M	
520	507	503	375	259	181	171	82	22	38,62	F	
3.542	4.135	3.568	2.943	2.022	1.739	1.357	762	244	40,30	T	Lukavac
1.696	2.031	1.719	1.401	882	736	580	293	88	39,04	M	
1.846	2.104	1.849	1.542	1.140	1.003	777	469	156	41,51	F	
817	729	622	512	309	278	233	111	48	34,72	T	Sapna
440	364	301	223	142	117	101	51	22	33,81	M	
377	365	321	289	167	161	132	60	26	35,68	F	
2.944	3.106	2.678	2.242	1.636	1.259	963	501	206	37,44	T	Srebrenik
1.409	1.532	1.234	1.066	736	548	357	174	63	36,20	M	
1.535	1.574	1.444	1.176	900	711	606	327	143	38,61	F	
532	591	534	413	264	224	131	82	45	37,07	T	Teo ak
262	302	265	215	116	96	54	28	19	36,23	M	
270	289	269	198	148	128	77	54	26	37,93	F	
8.386	9.910	9.065	7.796	5.127	4.824	3.976	2.029	864	41,08	T	Tuzla
3.872	4.654	4.272	3.531	2.209	1.996	1.587	787	273	39,58	M	
4.514	5.256	4.793	4.265	2.918	2.828	2.389	1.242	591	42,44	F	
4.638	4.881	3.802	3.096	2.068	1.513	1.074	538	200	36,35	T	Živinice
2.318	2.366	1.909	1.460	906	682	441	216	61	35,43	M	
2.320	2.515	1.893	1.636	1.162	831	633	322	139	37,26	F	
27.980	29.498	26.069	21.251	14.217	12.208	9.237	4.593	1.725	37,74	T	Zeni ko-dobojski kanton
13.872	14.553	12.699	10.075	6.460	5.267	3.869	1.851	605	36,76	M	
14.108	14.945	13.370	11.176	7.757	6.941	5.368	2.742	1.120	38,70	F	
1.161	1.277	1.174	924	619	556	396	185	77	39,70	T	Breza
572	621	591	431	271	245	168	82	25	38,80	M	
589	656	583	493	348	311	228	103	52	40,56	F	
336	316	269	227	127	116	73	30	14	35,76	T	Doboi Jua
163	161	137	105	54	54	28	8	4	34,76	M	
173	155	132	122	73	62	45	22	10	36,76	F	
2.863	3.055	2.527	2.071	1.354	1.234	936	458	168	37,12	T	Kakani
1.431	1.527	1.212	998	622	559	401	188	51	36,23	M	
1.432	1.528	1.315	1.073	732	675	535	270	117	38,00	F	
1.849	1.865	1.705	1.387	970	776	576	269	93	38,12	T	Madai
935	905	814	650	450	320	224	101	27	36,88	M	
914	960	891	737	520	456	352	168	66	39,33	F	
739	959	953	765	416	349	293	155	76	40,38	T	Olovo
376	495	464	363	203	138	115	51	18	39,02	M	
363	464	489	402	213	211	178	104	58	41,73	F	
3.260	3.156	2.616	2.276	1.528	1.134	726	323	136	35,35	T	Tešani
1.592	1.548	1.293	1.060	717	507	303	120	46	34,51	M	
1.668	1.608	1.323	1.216	811	627	423	203	90	36,17	F	

2.2 STANOVNIŠTVO PREMA STAROSTI PO PETOGODIŠTIMA I SPOLU (nastavak)

Teritorija	Spol	Ukupno Total	Starost								
			Age								
			0-4	5-9	10-14	15-19	20-24	25-29	30-34	35-39	40-44
Usora	S	6.603	251	271	349	557	469	459	404	458	526
	M	3.266	121	136	177	274	243	235	205	226	269
	Ž	3.337	130	135	172	283	226	224	199	232	257
Vareš	S	8.892	256	310	379	575	514	523	451	496	580
	M	4.373	128	163	205	303	273	295	247	255	291
	Ž	4.519	128	147	174	272	241	228	204	241	289
Visoko	S	39.938	2.309	2.331	2.324	2.828	2.752	2.935	2.910	2.866	2.759
	M	19.705	1.178	1.188	1.229	1.473	1.392	1.448	1.483	1.461	1.386
	Ž	20.233	1.131	1.143	1.095	1.355	1.360	1.487	1.427	1.405	1.373
Zavichvici	S	35.988	2.005	1.997	2.073	2.919	2.503	2.702	2.462	2.621	2.569
	M	17.883	1.013	1.004	1.061	1.545	1.294	1.413	1.260	1.331	1.240
	Ž	18.105	992	993	1.012	1.374	1.209	1.289	1.202	1.290	1.329
Zenica	S	110.663	6.072	5.641	6.044	7.985	7.463	8.475	8.084	7.722	7.266
	M	54.660	3.104	2.844	3.048	4.133	3.820	4.354	4.289	3.963	3.672
	Ž	56.003	2.968	2.797	2.996	3.852	3.643	4.121	3.795	3.759	3.594
Žepče	S	30.219	1.657	1.743	1.964	2.586	2.134	2.303	2.183	2.179	2.224
	M	15.335	878	904	977	1.332	1.066	1.230	1.167	1.111	1.178
	Ž	14.884	779	839	987	1.254	1.068	1.073	1.016	1.068	1.046
Bosansko-podrinjski kanton	S	23.734	1.098	958	1.230	1.738	1.437	1.602	1.623	1.455	1.403
	M	11.617	581	520	635	897	749	839	843	738	700
	Ž	12.117	517	438	595	841	688	763	780	717	703
Foča	S	1.933	85	71	85	121	125	110	106	124	105
	M	998	50	37	44	65	59	62	61	70	66
	Ž	935	35	34	41	56	66	48	45	54	39
Goražde	S	20.897	978	845	1.086	1.543	1.259	1.450	1.477	1.280	1.238
	M	10.163	513	458	555	803	657	752	765	640	610
	Ž	10.734	465	387	531	740	602	698	712	640	628
Pale	S	904	35	42	59	74	53	42	40	51	60
	M	456	18	25	36	29	33	25	17	28	24
	Ž	448	17	17	23	45	20	17	23	23	36
Srednjobosanski kanton	S	254.686	12.979	14.291	15.930	19.819	17.764	19.067	18.487	18.371	18.285
	M	127.266	6.724	7.358	8.167	10.172	9.168	10.118	9.717	9.480	9.424
	Ž	127.420	6.255	6.933	7.763	9.647	8.596	8.949	8.770	8.891	8.861
Bumir	S	31.470	1.484	1.681	1.874	2.480	2.252	2.365	2.247	2.325	2.301
	M	15.635	786	893	946	1.292	1.180	1.238	1.181	1.147	1.179
	Ž	15.835	698	788	928	1.188	1.072	1.127	1.066	1.178	1.122
Busovača	S	17.910	961	1.079	1.137	1.408	1.251	1.467	1.328	1.285	1.224
	M	9.134	494	573	604	709	629	790	699	682	643
	Ž	8.776	467	506	533	699	622	677	629	603	581
Dobrići	S	1.629	30	54	56	51	97	144	138	163	151
	M	905	18	30	32	27	52	77	83	106	94
	Ž	724	12	24	24	24	45	67	55	57	57
Gornji Vakuf	S	13.985	680	861	958	1.299	940	999	959	980	997
	M	6.922	338	426	494	670	479	561	504	484	499
	Ž	7.063	342	435	464	629	461	438	455	496	498
Fojnica	S	12.356	557	635	738	904	774	824	865	818	899
	M	6.197	294	331	375	434	410	439	468	404	476
	Ž	6.159	263	304	363	470	364	385	397	414	423
Gornji Vakuf-Uskoplje	S	20.933	1.072	1.231	1.350	1.694	1.551	1.501	1.526	1.589	1.626
	M	10.532	559	619	680	879	797	763	821	831	839
	Ž	10.401	513	612	670	815	754	738	705	758	787
Jajce	S	27.258	1.311	1.534	1.651	1.878	1.853	2.020	2.068	2.135	2.004
	M	13.856	672	732	847	970	1.007	1.099	1.109	1.134	1.073
	Ž	13.402	639	802	804	908	846	921	959	1.001	931

POPULATION BY AGE (FIVE-YEAR) AND SEX (continued)

Starost Age									Prosje na starost The average age	Sex	Area
45-49	50-54	55-59	60-64	65-69	70-74	75-79	80-84	85+			
669	525	397	338	265	321	213	93	38	39,53	T	Usora
354	285	213	157	122	125	80	34	10	38,62	M	
315	240	184	181	143	196	133	59	28	40,41	F	
694	850	778	643	535	514	474	235	85	44,59	T	Vareš
349	448	372	290	231	191	201	98	33	42,74	M	
345	402	406	353	304	323	273	137	52	46,37	F	
2.861	3.065	2.953	2.485	1.640	1.431	864	462	163	37,53	T	Visoko
1.386	1.492	1.406	1.147	745	649	388	197	57	36,60	M	
1.475	1.573	1.547	1.338	895	782	476	265	106	38,44	F	
2.761	2.991	2.539	2.081	1.377	1.028	811	413	136	37,16	T	Zavidovići
1.367	1.462	1.214	990	634	463	363	171	58	36,35	M	
1.394	1.529	1.325	1.091	743	565	448	242	78	37,95	F	
8.325	9.067	8.278	6.585	4.381	3.858	3.171	1.629	617	38,38	T	Zenica
4.040	4.379	4.033	3.179	1.956	1.646	1.309	660	231	37,34	M	
4.285	4.688	4.245	3.406	2.425	2.212	1.862	969	386	39,38	F	
2.462	2.372	1.880	1.469	1.005	891	704	341	122	36,30	T	Žepče
1.307	1.230	950	705	455	370	289	141	45	35,54	M	
1.155	1.142	930	764	550	521	415	200	77	37,09	F	
1.706	1.914	2.028	1.677	1.071	1.042	1.021	511	220	41,23	T	Bosansko-podrinjski kanton
838	939	969	752	446	443	429	225	74	39,62	M	
868	975	1.059	925	625	569	592	286	146	42,78	F	
140	135	150	142	122	124	121	50	17	43,92	T	Foča
71	79	81	62	54	54	46	30	7	42,44	M	
69	56	69	80	68	70	75	20	10	45,50	F	
1.492	1.715	1.814	1.465	901	866	859	437	192	40,94	T	Goražde
725	821	858	660	373	361	370	181	61	39,28	M	
767	894	956	805	528	505	489	256	131	42,51	F	
74	64	64	70	48	52	41	24	11	42,23	T	Pale
42	39	30	30	19	28	13	14	6	40,97	M	
32	25	34	40	29	24	28	10	5	43,52	F	
19.430	19.854	17.535	13.788	9.151	8.847	6.561	3.254	1.263	37,42	T	Srednjobosanski kanton
9.761	9.778	8.565	6.485	4.104	3.712	2.809	1.300	424	36,35	M	
9.669	10.076	8.970	7.303	5.047	5.135	3.752	1.964	839	38,48	F	
2.412	2.387	2.138	1.661	1.165	1.210	843	463	182	37,92	T	Bužim
1.196	1.159	1.030	756	517	534	348	193	60	36,66	M	
1.216	1.228	1.108	905	648	676	495	270	122	39,16	F	
1.403	1.463	1.223	883	543	516	433	221	85	36,52	T	Busovača
737	724	615	437	257	217	201	91	32	35,79	M	
666	739	608	446	286	299	232	130	53	37,28	F	
164	166	99	107	72	68	50	14	5	42,03	T	Dobrovići
90	97	54	51	32	29	25	7	1	40,98	M	
74	69	45	56	40	39	25	7	4	43,34	F	
1.078	1.130	956	747	475	414	306	158	48	36,44	T	Donji Vakuf
532	520	473	341	209	181	128	71	12	35,45	M	
546	610	483	406	266	233	178	87	36	37,41	F	
1.000	1.085	964	722	534	456	340	171	70	39,08	T	Fažnica
481	575	481	344	248	200	144	67	26	38,17	M	
519	510	483	378	286	256	196	104	44	39,99	F	
1.617	1.497	1.404	1.036	693	732	467	249	98	36,69	T	Gornji Vakuf-Uskoplje
842	781	673	480	307	308	212	109	32	35,86	M	
775	716	731	556	386	424	255	140	66	37,53	F	
2.014	1.976	1.857	1.612	1.071	991	759	361	163	38,08	T	Jaice
1.064	999	905	786	520	403	332	150	54	37,23	M	
950	977	952	826	551	588	427	211	109	38,95	F	

2.2 STANOVNIŠTVO PREMA STAROSTI PO PETOGODIŠTIMA I SPOLU (nastavak)

Teritorija	Spol	Ukupno Total	Starost								
			Age								
			0-4	5-9	10-14	15-19	20-24	25-29	30-34	35-39	40-44
Kiseliak	S	20.722	1.082	1.147	1.284	1.539	1.426	1.523	1.496	1.373	1.395
	M	10.285	531	596	674	794	712	803	762	721	721
	Ž	10.437	551	551	610	745	714	720	734	652	674
Kreševo	S	5.273	240	270	294	365	363	383	336	287	328
	M	2.597	127	147	158	168	184	192	183	151	173
	Ž	2.676	113	123	136	197	179	191	153	136	155
Novi Travnik	S	23.832	1.318	1.345	1.491	2.000	1.804	1.925	1.690	1.657	1.727
	M	11.862	685	689	773	1.041	926	1.017	930	813	882
	Ž	11.970	633	656	718	959	878	908	760	844	845
Travnik	S	53.482	2.797	2.975	3.346	4.087	3.580	3.956	3.921	3.988	3.906
	M	26.574	1.463	1.560	1.719	2.136	1.853	2.079	2.019	2.083	1.982
	Ž	26.908	1.334	1.415	1.627	1.951	1.727	1.877	1.902	1.905	1.924
Vitez	S	25.836	1.447	1.479	1.751	2.114	1.873	1.960	1.913	1.771	1.727
	M	12.767	757	762	865	1.052	939	1.060	958	924	863
	Ž	13.069	690	717	886	1.062	934	900	955	847	864
Hercegova ko-neretvanski kanton	S	222.007	10.717	10.866	12.576	16.497	14.626	15.752	15.188	14.551	14.619
	M	109.018	5.448	5.571	6.370	8.565	7.456	8.141	7.856	7.391	7.436
	Ž	112.989	5.269	5.295	6.206	7.932	7.170	7.611	7.332	7.160	7.183
adiina	S	26.157	1.233	1.359	1.627	1.991	1.753	1.734	1.628	1.613	1.709
	M	12.947	628	703	829	1.006	905	936	839	830	882
	Ž	13.210	605	656	798	985	848	798	789	783	827
itluk	S	18.140	1.002	1.090	1.290	1.427	1.365	1.261	1.041	1.099	1.179
	M	8.937	480	550	646	751	710	647	504	553	587
	Ž	9.203	522	540	644	676	655	614	537	546	592
Grad Mostar	S	105.797	5.335	4.889	5.481	7.793	6.871	7.781	7.762	7.111	6.765
	M	51.210	2.750	2.503	2.777	4.074	3.429	3.921	3.996	3.553	3.389
	Ž	54.587	2.585	2.386	2.704	3.719	3.442	3.860	3.766	3.558	3.376
Jablanica	S	10.111	440	421	471	681	743	821	721	660	648
	M	5.027	231	218	241	338	375	455	403	341	334
	Ž	5.084	209	203	230	343	368	366	318	319	314
Konic	S	25.148	1.046	1.237	1.390	1.851	1.503	1.636	1.640	1.740	1.779
	M	12.360	516	607	707	962	797	848	836	907	917
	Ž	12.788	530	630	683	889	706	788	804	833	862
Neum	S	4.653	206	237	282	344	278	305	252	234	286
	M	2.344	105	121	138	173	140	164	131	125	154
	Ž	2.309	101	116	144	171	138	141	121	109	132
Prozor-Rama	S	14.280	687	821	974	1.134	979	1.006	995	1.005	1.020
	M	7.210	341	436	502	596	526	531	536	508	520
	Ž	7.070	346	385	472	538	453	475	459	497	500
Ravno	S	3.219	118	136	155	193	191	215	168	183	243
	M	1.657	60	74	74	100	101	125	91	100	130
	Ž	1.562	58	62	81	93	90	90	77	83	113
Stolac	S	14.502	650	676	906	1.083	943	993	981	906	990
	M	7.326	337	359	456	565	473	514	520	474	523
	Ž	7.176	313	317	450	518	470	479	461	432	467
Zapadno-hercegova ki kanton	S	94.898	5.017	5.519	6.316	7.379	6.886	6.575	5.795	6.013	6.517
	M	47.311	2.595	2.863	3.176	3.779	3.491	3.340	2.920	2.989	3.316
	Ž	47.587	2.422	2.656	3.140	3.600	3.395	3.235	2.875	3.024	3.201
Grude	S	17.308	805	952	1.096	1.264	1.155	1.064	1.004	1.090	1.170
	M	8.621	409	482	537	641	611	550	494	542	595
	Ž	8.687	396	470	559	623	544	514	510	548	575

POPULATION BY AGE (FIVE-YEAR) AND SEX (continued)

Starost									Prosje na starost The average age	Sex	Area
Age											
45-49	50-54	55-59	60-64	65-69	70-74	75-79	80-84	85+			
1.531	1.615	1.523	1.221	794	791	606	273	103	38,04	T	Kiseliak
748	806	762	568	349	327	271	109	31	37,02	M	
783	809	761	653	445	464	335	164	72	39,05	F	
391	474	405	308	203	254	193	122	57	40,29	T	Kreševo
186	243	205	154	85	99	80	37	25	38,81	M	
205	231	200	154	118	155	113	85	32	41,73	F	
1.864	1.917	1.608	1.100	749	693	581	276	87	36,32	T	Novi Travnik
913	927	796	515	301	279	246	106	23	35,07	M	
951	990	812	585	448	414	335	170	64	37,55	F	
3.928	4.039	3.709	3.073	2.008	1.881	1.349	680	259	37,52	T	Travnik
1.966	1.915	1.753	1.450	897	803	557	253	86	36,25	M	
1.962	2.124	1.956	1.623	1.111	1.078	792	427	173	38,79	F	
2.028	2.105	1.649	1.318	844	841	634	276	106	36,45	T	Vitez
1.006	1.032	818	603	382	332	265	107	42	35,45	M	
1.022	1.073	831	715	462	509	369	169	64	37,42	F	
16.426	17.397	15.819	12.748	8.805	9.454	8.323	5.051	2.592	39,80	T	Hercegovina ko-neretvanski kanton
8.303	8.611	7.907	5.983	3.888	4.005	3.437	1.927	723	38,40	M	
8.123	8.786	7.912	6.765	4.917	5.449	4.886	3.124	1.869	41,15	F	
1.958	2.034	1.810	1.404	1.004	1.184	1.115	654	347	39,95	T	adlira
1.032	1.017	915	673	430	515	447	265	95	38,52	M	
926	1.017	895	731	574	669	668	389	252	41,34	F	
1.388	1.377	1.054	740	579	795	710	468	275	38,20	T	itluk
696	708	568	348	296	336	309	183	65	37,10	M	
692	669	486	392	283	459	401	285	210	39,27	F	
7.497	8.226	7.691	6.387	4.386	4.493	3.887	2.290	1.152	39,89	T	Grad Mostar
3.709	3.958	3.703	2.924	1.877	1.846	1.615	863	323	38,32	M	
3.788	4.268	3.988	3.463	2.509	2.647	2.272	1.427	829	41,35	F	
782	938	823	648	375	342	300	183	114	40,00	T	Jablanica
383	458	427	312	172	139	109	59	32	38,49	M	
399	480	396	336	203	203	191	124	82	41,50	F	
1.915	1.920	1.876	1.586	1.170	1.181	889	536	253	40,59	T	Konic
966	960	925	749	496	521	367	199	80	39,33	M	
949	960	951	837	674	660	522	337	173	41,81	F	
424	429	339	260	155	178	201	154	89	41,10	T	Neum
210	213	201	145	73	83	91	51	26	40,22	M	
214	216	138	115	82	95	110	103	63	41,99	F	
1.057	1.048	964	746	485	530	470	234	125	37,88	T	Prozor-Rama
567	526	509	343	227	232	191	81	38	36,67	M	
490	522	455	403	258	298	279	153	87	39,11	F	
243	275	256	196	134	173	162	117	61	43,52	T	Ravno
115	154	140	100	66	90	66	55	16	42,46	M	
128	121	116	96	68	83	96	62	45	44,63	F	
1.162	1.150	1.006	781	517	578	589	415	176	40,01	T	Stolac
625	617	519	389	251	243	242	171	48	38,87	M	
537	533	487	392	266	335	347	244	128	41,17	F	
7.179	6.999	5.838	4.357	3.394	3.928	3.466	2.275	1.445	38,51	T	Zapadno-hercegovina li kanton
3.775	3.761	3.123	2.197	1.681	1.761	1.356	854	334	37,35	M	
3.404	3.238	2.715	2.160	1.713	2.167	2.110	1.421	1.111	39,66	F	
1.338	1.344	1.116	903	726	790	711	500	280	40,25	T	Grude
695	745	588	481	362	369	267	181	72	39,18	M	
643	599	528	422	364	421	444	319	208	41,31	F	

2.2 STANOVNIŠTVO PREMA STAROSTI PO PETOGODIŠTIMA I SPOLU (nastavak)

Teritorija	Spol	Ukupno Total	Starost Age								
			0-4	5-9	10-14	15-19	20-24	25-29	30-34	35-39	40-44
Liubuški	S	28.184	1.352	1.573	1.850	2.082	1.976	1.962	1.748	1.861	1.922
	M	14.022	683	831	971	1.038	977	967	899	947	1.007
	Ž	14.162	669	742	879	1.044	999	995	849	914	915
Posušie	S	20.477	1.237	1.332	1.447	1.702	1.512	1.481	1.351	1.356	1.536
	M	10.287	642	685	707	892	781	763	685	652	764
	Ž	10.190	595	647	740	810	731	718	666	704	772
Široki Brijeg	S	28.929	1.623	1.662	1.923	2.331	2.243	2.068	1.692	1.706	1.889
	M	14.381	861	865	961	1.208	1.122	1.060	842	848	950
	Ž	14.548	762	797	962	1.123	1.121	1.008	850	858	939
Kanton Sarajevo	S	413.593	22.280	20.434	20.546	26.388	25.484	31.933	33.628	30.097	26.828
	M	195.161	11.376	10.480	10.607	13.496	12.845	15.536	16.189	14.472	12.745
	Ž	218.432	10.904	9.954	9.939	12.892	12.639	16.397	17.439	15.625	14.083
Centar Sarajevo	S	55.181	2.588	2.432	2.392	3.158	2.985	3.995	4.122	3.730	3.429
	M	25.369	1.308	1.271	1.222	1.568	1.485	1.905	1.946	1.775	1.552
	Ž	29.812	1.280	1.161	1.170	1.590	1.500	2.090	2.176	1.955	1.877
Hadži i	S	23.891	1.380	1.339	1.385	1.818	1.653	1.836	1.833	1.665	1.633
	M	11.914	682	704	744	991	870	1.004	904	825	832
	Ž	11.977	698	635	641	827	783	832	929	840	801
Ilidža	S	66.730	3.915	3.664	3.675	4.839	4.537	5.189	5.463	4.766	4.564
	M	32.359	2.013	1.896	1.877	2.519	2.347	2.577	2.675	2.245	2.208
	Ž	34.371	1.902	1.768	1.798	2.320	2.190	2.612	2.788	2.521	2.356
Ilijaš	S	19.603	1.085	1.128	1.112	1.440	1.577	1.441	1.577	1.371	1.350
	M	9.381	556	564	556	723	819	738	788	695	645
	Ž	10.222	529	564	556	717	758	703	789	676	705
Novi Grad Sarajevo	S	118.553	6.754	6.046	5.961	7.216	6.821	9.236	10.261	9.451	7.789
	M	55.735	3.488	3.071	3.067	3.634	3.353	4.435	4.916	4.592	3.746
	Ž	62.818	3.266	2.975	2.894	3.582	3.468	4.801	5.345	4.859	4.043
Novo Sarajevo	S	64.814	3.295	2.736	2.837	3.701	3.789	5.196	5.296	4.614	4.120
	M	29.580	1.645	1.414	1.493	1.907	1.837	2.410	2.477	2.165	1.840
	Ž	35.234	1.650	1.322	1.344	1.794	1.952	2.786	2.819	2.449	2.280
Stari Grad Sarajevo	S	36.976	1.623	1.593	1.781	2.301	2.178	2.822	2.732	2.445	2.104
	M	17.482	835	800	927	1.190	1.097	1.392	1.319	1.156	1.048
	Ž	19.494	788	793	854	1.111	1.081	1.430	1.413	1.289	1.056
Trnovo	S	1.502	40	41	49	59	68	69	73	66	78
	M	735	12	16	28	31	30	41	39	38	43
	Ž	767	28	25	21	28	38	28	34	28	35
Vogoš a	S	26.343	1.600	1.455	1.354	1.856	1.876	2.149	2.271	1.989	1.761
	M	12.606	837	744	693	933	1.007	1.034	1.125	981	831
	Ž	13.737	763	711	661	923	869	1.115	1.146	1.008	930
Kanton 10	S	84.127	3.412	3.880	4.585	5.779	5.363	5.401	5.381	5.645	6.153
	M	42.343	1.749	2.030	2.355	2.914	2.774	2.893	2.820	2.950	3.198
	Ž	41.784	1.663	1.850	2.230	2.865	2.589	2.508	2.561	2.695	2.955
Bosansko Grahovo	S	2.449	69	49	67	63	81	113	121	96	147
	M	1.287	39	29	25	29	38	72	70	60	94
	Ž	1.162	30	20	42	34	43	41	51	36	53
Drvar	S	7.036	210	250	268	320	298	348	388	422	400
	M	3.473	106	130	147	170	166	184	225	226	228
	Ž	3.563	104	120	121	150	132	164	163	196	172
Glamo	S	3.860	145	181	177	188	174	193	222	242	248
	M	1.963	77	101	102	87	88	93	114	141	140
	Ž	1.897	68	80	75	101	86	100	108	101	108
Kupres	S	5.057	164	216	315	367	338	310	294	335	343
	M	2.541	86	114	155	189	162	153	156	176	173
	Ž	2.516	78	102	160	178	176	157	138	159	170

POPULATION BY AGE (FIVE-YEAR) AND SEX (continued)

Starost Age									Prosje na starost The average age	Sex	Area
45-49	50-54	55-59	60-64	65-69	70-74	75-79	80-84	85+			
2.046	2.059	1.797	1.352	1.089	1.242	1.061	718	494	39,36	T	Liubuški
1.090	1.089	957	683	523	548	439	254	119	38,11	M	
956	970	840	669	566	694	622	464	375	40,58	F	
1.491	1.442	1.162	898	670	669	605	337	249	36,37	T	Posušje
830	756	614	437	348	309	236	132	54	35,46	M	
661	686	548	461	322	360	369	205	195	37,30	F	
2.304	2.154	1.763	1.204	909	1.227	1.089	720	422	38,15	T	Široki Brijuni
1.160	1.171	964	596	448	535	414	287	89	36,87	M	
1.144	983	799	608	461	692	675	433	333	39,42	F	
28.776	31.191	31.115	27.127	17.662	15.468	13.717	7.483	3.436	39,45	T	Kanton Sarajevo
13.595	14.485	14.220	11.885	7.451	6.327	5.450	2.806	1.196	37,86	M	
15.181	16.706	16.895	15.242	10.211	9.141	8.267	4.677	2.240	40,86	F	
3.675	4.111	4.539	4.097	2.905	2.572	2.282	1.399	770	42,20	T	Centar Sarajevo
1.718	1.842	2.033	1.772	1.210	1.045	919	512	286	40,44	M	
1.957	2.269	2.506	2.325	1.695	1.527	1.363	887	484	43,69	F	
1.846	1.952	1.673	1.320	887	662	602	293	114	37,13	T	Hadži i
906	941	822	621	375	289	240	122	42	35,88	M	
940	1.011	851	699	512	373	362	171	72	38,37	F	
4.805	5.065	4.655	3.832	2.498	2.175	1.853	890	345	37,52	T	Iliđa
2.352	2.472	2.187	1.722	1.124	911	775	338	121	36,30	M	
2.453	2.593	2.468	2.110	1.374	1.264	1.078	552	224	38,67	F	
1.427	1.519	1.385	1.078	645	593	513	261	101	37,08	T	Ilijaš
653	692	643	460	271	218	220	98	42	35,61	M	
774	827	742	618	374	375	293	163	59	38,43	F	
8.130	8.559	8.642	7.928	5.096	4.430	3.664	1.834	735	38,99	T	Novi Grad Sarajevo
3.938	3.915	3.863	3.372	2.112	1.847	1.437	689	260	37,44	M	
4.192	4.644	4.779	4.556	2.984	2.583	2.227	1.145	475	40,36	F	
4.490	4.908	4.877	4.292	2.828	2.634	2.731	1.651	819	41,12	T	Novo Sarajevo
2.007	2.285	2.218	1.829	1.112	1.020	1.024	608	289	39,21	M	
2.483	2.623	2.659	2.463	1.716	1.614	1.707	1.043	530	42,73	F	
2.464	2.918	3.215	2.846	1.828	1.568	1.399	746	413	41,45	T	Stari Grad Sarajevo
1.153	1.324	1.505	1.343	813	635	554	284	107	39,85	M	
1.311	1.594	1.710	1.503	1.015	933	845	462	306	42,88	F	
87	113	171	194	141	113	76	52	12	49,14	T	Trnovo
48	62	70	86	70	52	37	26	6	48,92	M	
39	51	101	108	71	61	39	26	6	49,36	F	
1.852	2.046	1.958	1.540	834	721	597	357	127	37,01	T	Vogošća
820	952	879	680	364	310	244	129	43	35,55	M	
1.032	1.094	1.079	860	470	411	353	228	84	38,35	F	
6.263	6.352	5.932	5.088	3.948	4.081	3.537	2.196	1.131	41,34	T	Kanton 10
3.279	3.425	3.091	2.599	1.898	1.812	1.443	809	304	40,13	M	
2.984	2.927	2.841	2.489	2.050	2.269	2.094	1.387	827	42,57	F	
166	199	232	231	186	217	214	139	59	52,11	T	Bosansko Grahovo
99	124	143	121	82	97	93	55	17	50,23	M	
67	75	89	110	104	120	121	84	42	54,18	F	
446	503	570	566	515	483	563	335	151	48,29	T	Dvar
241	262	289	276	220	204	220	136	43	45,87	M	
205	241	281	290	295	279	343	199	108	50,64	F	
248	256	275	293	270	294	250	136	68	45,78	T	Glamoč
143	148	145	140	111	134	110	66	23	44,36	M	
105	108	130	153	159	160	140	70	45	47,25	F	
458	487	381	278	155	229	210	116	61	41,06	T	Kupres
223	267	203	143	74	103	95	47	22	40,47	M	
235	220	178	135	81	126	115	69	39	41,65	F	

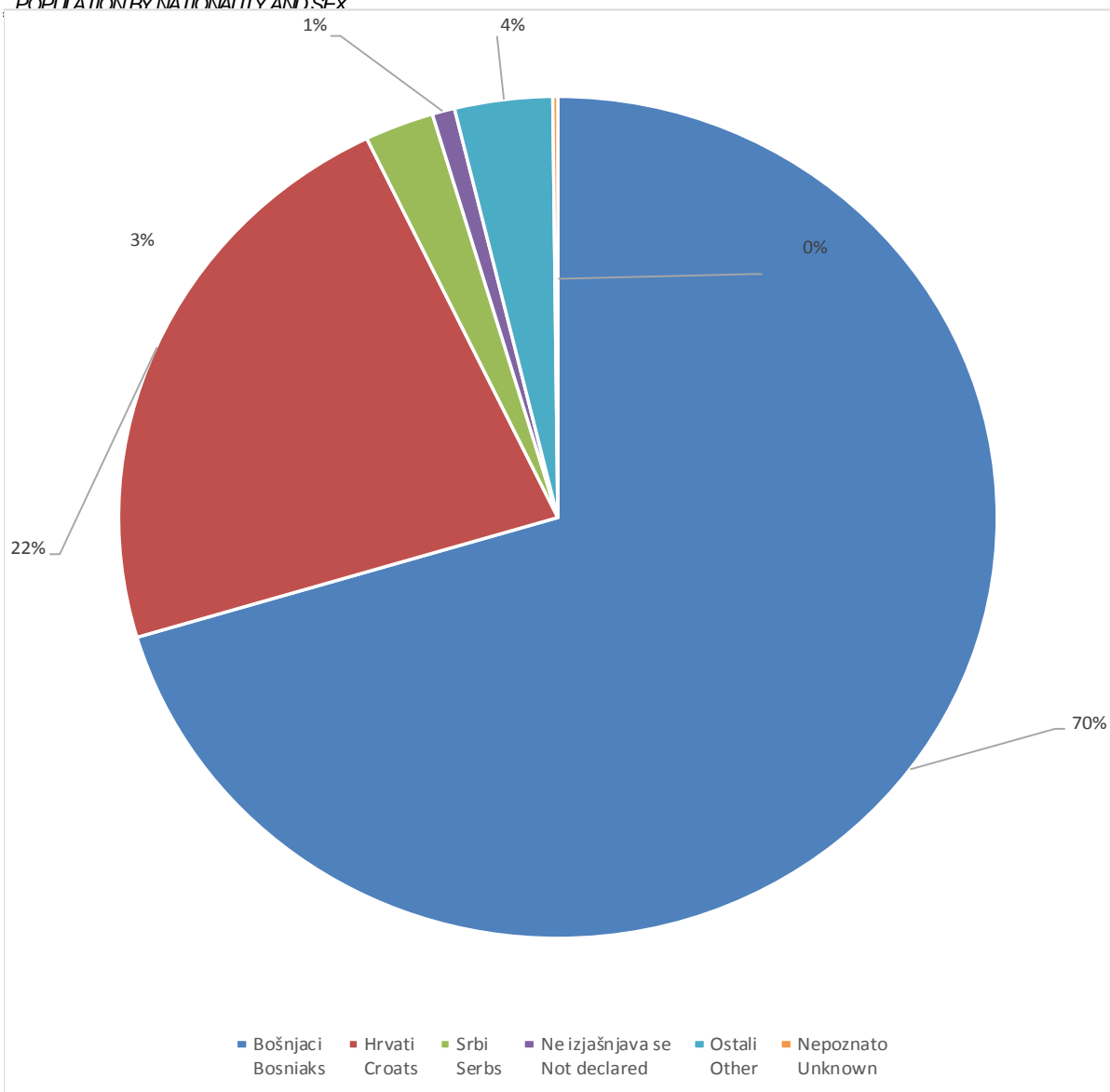
3.1 STANOVNIŠTVO PREMA ETNI KONACIONALNOM IZJAŠNJAVANJU I SPOLU

POPULATION BY NATIONALITY AND SEX

Teritorija	Spol	Ukupno <i>Total</i>	Etni ka/Nacionalna pripadnost <i>Ethnicity</i>						Sex	Area
			Bošnjaci <i>Bosniaks</i>	Hrvati <i>Croats</i>	Srbi <i>Serbs</i>	Ne izjašnjava se <i>Not declared</i>	Ostali <i>Other</i>	Nepoznato <i>Unknown</i>		
Federacija BiH	S	2.219.220	1.562.372	497.883	56.550	18.344	79.838	4.233	T	Federacija BiH
	M	1.087.993	765.523	246.360	25.999	7.962	40.011	2.138	M	
	Ž	1.131.227	796.849	251.523	30.551	10.382	39.827	2.095	F	
Unsko-sanski kanton	S	273.261	246.012	5.073	8.452	1.847	11.539	338	T	Unsko-sanski kanton
	M	135.304	121.706	2.509	4.272	845	5.828	144	M	
	Ž	137.957	124.306	2.564	4.180	1.002	5.711	194	F	
Kanton Posavski	S	43.453	8.252	33.600	831	214	459	97	T	Kanton Posavski
	M	21.805	4.007	17.101	345	80	226	46	M	
	Ž	21.648	4.245	16.499	486	134	233	51	F	
Tuzlanski kanton	S	445.028	392.356	23.592	7.058	3.444	17.815	763	T	Tuzlanski kanton
	M	217.388	191.825	11.354	3.152	1.528	9.137	392	M	
	Ž	227.640	200.531	12.238	3.906	1.916	8.678	371	F	
Zeni ko-dobojski kanton	S	364.433	299.452	43.819	5.543	2.453	12.808	358	T	Zeni ko-dobojski kanton
	M	180.780	148.839	21.552	2.491	1.131	6.595	172	M	
	Ž	183.653	150.613	22.267	3.052	1.322	6.213	186	F	
Bosansko-podrinjski kanton	S	23.734	22.313	24	885	77	426	9	T	Bosansko-podrinjski kanton
	M	11.617	10.916	8	407	38	244	4	M	
	Ž	12.117	11.397	16	478	39	182	5	F	
Srednjobosanski kanton	S	254.686	146.652	97.629	3.043	1.014	5.240	1.108	T	Srednjobosanski kanton
	M	127.266	73.271	48.897	1.306	471	2.735	586	M	
	Ž	127.420	73.381	48.732	1.737	543	2.505	522	F	
Hercegovina ko-neretvanski kanton	S	222.007	92.005	118.297	6.432	1.764	3.054	455	T	Hercegovina ko-neretvanski kanton
	M	109.018	45.440	58.030	3.070	696	1.553	229	M	
	Ž	112.989	46.565	60.267	3.362	1.068	1.501	226	F	
Zapadno-hercegovina ki kanton	S	94.898	718	93.725	101	66	124	164	T	Zapadno-hercegovina ki kanton
	M	47.311	351	46.745	33	31	77	74	M	
	Ž	47.587	367	46.980	68	35	47	90	F	
Kanton Sarajevo	S	413.593	346.575	17.520	13.300	7.250	28.075	873	T	Kanton Sarajevo
	M	195.161	165.093	7.576	5.511	3.054	13.472	455	M	
	Ž	218.432	181.482	9.944	7.789	4.196	14.603	418	F	
Kanton 10	S	84.127	8.037	64.604	10.905	215	298	68	T	Kanton 10
	M	42.343	4.075	32.588	5.412	88	144	36	M	
	Ž	41.784	3.962	32.016	5.493	127	154	32	F	

3.1 STANOVNIŠTVO PREMA ETNI I KONVENCIONALNOM IZJAŠNJAVANJU I SPOLU

POPULATION BY NATIONALITY AND SEX



3.2 STANOVNIŠTVO PREMA ETNI KONVENCIONALNOM IZJAŠNJAVANJU I SPOLU

POPULATION BY NATIONALITY AND SEX

Teritorija	Spol	Ukupno Total	Etni ka/Nacionalna pripadnost Ethnicity						Sex	Area
			Bošnjaci Bosniaks	Hrvati Croats	Srbi Serbs	Ne izjašnjava se Not declared	Ostali Other	Nepoznato Unknown		
Federacija BiH	S	2.219.220	1.562.372	497.883	56.550	18.344	79.838	4.233	T	Federacija BiH
	M	1.087.993	765.523	246.360	25.999	7.962	40.011	2.138	M	
	Ž	1.131.227	796.849	251.523	30.551	10.382	39.827	2.095	F	
Unsko-sanski kanton	S	273.261	246.012	5.073	8.452	1.847	11.539	338	T	Unsko-sanski kanton
	M	135.304	121.706	2.509	4.272	845	5.828	144	M	
	Ž	137.957	124.306	2.564	4.180	1.002	5.711	194	F	
Biha	S	56.261	49.550	3.265	910	619	1.879	38	T	Biha
	M	27.041	23.789	1.572	417	275	974	14	M	
	Ž	29.220	25.761	1.693	493	344	905	24	F	
Bosanska Krupa	S	25.545	23.578	66	1.260	106	494	41	T	Bosanska Krupa
	M	12.548	11.496	28	673	54	276	21	M	
	Ž	12.997	12.082	38	587	52	218	20	F	
Bosanski Petrovac	S	7.328	3.179	26	3.996	30	85	12	T	Bosanski Petrovac
	M	3.678	1.580	5	2.022	14	50	7	M	
	Ž	3.650	1.599	21	1.974	16	35	5	F	
Bužim	S	19.340	19.207	8	1	6	96	22	T	Bužim
	M	9.885	9.818	1	0	2	55	9	M	
	Ž	9.455	9.389	7	1	4	41	13	F	
Cazin	S	66.149	63.463	320	29	331	1.945	61	T	Cazin
	M	33.072	31.727	169	5	162	989	20	M	
	Ž	33.077	31.736	151	24	169	956	41	F	
Klju	S	16.744	16.130	30	273	30	258	23	T	Klju
	M	8.365	8.050	10	145	19	130	11	M	
	Ž	8.379	8.080	20	128	11	128	12	F	
Sanski Most	S	41.475	38.344	722	1.837	127	375	70	T	Sanski Most
	M	20.826	19.258	358	943	48	193	26	M	
	Ž	20.649	19.086	364	894	79	182	44	F	
Velika Kladuša	S	40.419	32.561	636	146	598	6.407	71	T	Velika Kladuša
	M	19.889	15.988	366	67	271	3.161	36	M	
	Ž	20.530	16.573	270	79	327	3.246	35	F	
Kanton Posavski	S	43.453	8.252	33.600	831	214	459	97	T	Kanton Posavski
	M	21.805	4.007	17.101	345	80	226	46	M	
	Ž	21.648	4.245	16.499	486	134	233	51	F	
Domaljevac-Šamac	S	4.771	17	4.634	92	12	13	3	T	Domaljevac-Šamac
	M	2.373	8	2.320	35	1	6	3	M	
	Ž	2.398	9	2.314	57	11	7	0	F	
Očjak	S	18.821	6.220	11.621	582	102	228	68	T	Očjak
	M	9.373	3.028	5.895	258	35	124	33	M	
	Ž	9.448	3.192	5.726	324	67	104	35	F	
Orašje	S	19.861	2.015	17.345	157	100	218	26	T	Orašje
	M	10.059	971	8.886	52	44	96	10	M	
	Ž	9.802	1.044	8.459	105	56	122	16	F	
Tuzlanski kanton	S	445.028	392.356	23.592	7.058	3.444	17.815	763	T	Tuzlanski kanton
	M	217.388	191.825	11.354	3.152	1.528	9.137	392	M	
	Ž	227.640	200.531	12.238	3.906	1.916	8.678	371	F	
Banovi i	S	22.773	21.374	284	237	97	778	3	T	Banovi i
	M	11.392	10.700	134	98	43	416	1	M	
	Ž	11.381	10.674	150	139	54	362	2	F	
eli	S	10.502	9.341	843	192	36	80	10	T	eli
	M	5.256	4.666	432	92	17	48	1	M	
	Ž	5.246	4.675	411	100	19	32	9	F	
Doboj Istok	S	10.248	9.830	18	12	18	96	274	T	Doboj Istok
	M	5.061	4.845	11	5	8	57	135	M	
	Ž	5.187	4.985	7	7	10	39	139	F	

3.2 STANOVNIŠTVO PREMA ETNI-KOM/NACIONALNOM IZJASNJAVANJU I SPOLU (nastavak)

POPULATION BY NATIONALITY AND SEX (continued)

Teritorija	Spol	Ukupno Total	Etnička/Nacionalna pripadnost Ethnicity					Sex	Area	
			Bošnjaci Bosniaks	Hrvati Croats	Srbi Serbs	Nisu se izjasnili Not declared	Ostali Other			Nepoznato Unknown
Gračanica	S	45.220	43.857	72	157	137	924	73	T	Gračanica
	M	21.641	20.960	29	59	60	500	33	M	
	Ž	23.579	22.897	43	98	77	424	40	F	
Gradačac	S	39.340	37.130	918	345	167	727	53	T	Gradačac
	M	19.234	18.157	447	149	82	370	29	M	
	Ž	20.106	18.973	471	196	85	357	24	F	
Kalesija	S	33.053	32.227	20	254	54	459	39	T	Kalesija
	M	16.597	16.159	5	137	31	248	17	M	
	Ž	16.456	16.068	15	117	23	211	22	F	
Kladari	S	12.348	11.997	33	107	40	162	9	T	Kladari
	M	6.108	5.951	8	47	15	82	5	M	
	Ž	6.240	6.046	25	60	25	80	4	F	
Lukavac	S	44.520	38.561	1.524	1.499	378	2.478	80	T	Lukavac
	M	21.786	18.782	758	701	178	1.315	52	M	
	Ž	22.734	19.779	766	798	200	1.163	28	F	
Sapna	S	11.178	10.827	3	234	10	93	11	T	Sapna
	M	5.739	5.561	0	116	5	51	6	M	
	Ž	5.439	5.266	3	118	5	42	5	F	
Srebrenik	S	39.678	35.951	1.968	394	184	1.147	34	T	Srebrenik
	M	19.348	17.479	970	182	97	601	19	M	
	Ž	20.330	18.472	998	212	87	546	15	F	
Teočin	S	7.424	7.398	5	7	0	12	2	T	Teočin
	M	3.767	3.754	0	3	0	8	2	M	
	Ž	3.657	3.644	5	4	0	4	0	F	
Tuzla	S	110.979	80.774	15.396	3.378	2.151	9.143	137	T	Tuzla
	M	52.745	38.425	7.347	1.461	915	4.524	73	M	
	Ž	58.234	42.349	8.049	1.917	1.236	4.619	64	F	
Živinice	S	57.765	53.089	2.508	242	172	1.716	38	T	Živinice
	M	28.714	26.386	1.213	102	77	917	19	M	
	Ž	29.051	26.703	1.295	140	95	799	19	F	
Zeničko-dobojski kanton	S	364.433	299.452	43.819	5.543	2.453	12.808	358	T	Zeničko-dobojski kanton
	M	180.780	148.839	21.552	2.491	1.131	6.595	172	M	
	Ž	183.653	150.613	22.267	3.052	1.322	6.213	186	F	
Breza	S	14.168	13.154	314	121	118	447	14	T	Breza
	M	6.952	6.465	143	46	48	242	8	M	
	Ž	7.216	6.689	171	75	70	205	6	F	
Dobričluk	S	4.137	4.017	24	9	14	67	6	T	Dobričluk
	M	2.065	2.007	9	4	8	33	4	M	
	Ž	2.072	2.010	15	5	6	34	2	F	
Kakani	S	37.441	32.341	2.973	281	172	1.646	28	T	Kakani
	M	18.651	16.188	1.434	122	63	831	13	M	
	Ž	18.790	16.153	1.539	159	109	815	15	F	
Madači	S	23.146	19.810	2.041	810	96	378	11	T	Madači
	M	11.430	9.741	1.047	390	50	198	4	M	
	Ž	11.716	10.069	994	420	46	180	7	F	
Olavo	S	10.175	9.701	230	77	20	139	8	T	Olavo
	M	5.084	4.842	110	39	10	80	3	M	
	Ž	5.091	4.859	120	38	10	59	5	F	
Tešani	S	43.063	40.461	1.462	226	128	750	36	T	Tešani
	M	21.376	20.077	720	91	63	409	16	M	
	Ž	21.687	20.384	742	135	65	341	20	F	
Ulsora	S	6.603	374	6.095	61	26	42	5	T	Ulsora
	M	3.266	178	3.053	6	6	22	1	M	
	Ž	3.337	196	3.042	55	20	20	4	F	
Vareš	S	8.892	5.447	2.820	189	91	343	2	T	Vareš
	M	4.373	2.719	1.359	92	37	164	2	M	
	Ž	4.519	2.728	1.461	97	54	179	0	F	

3. STANOVNIŠTVO PREMA ETNI KOM/NACIONALNOM IZJAŠNJAVANJU I SPOLU (nastavak)

POPULATION BY NATIONALITY AND SEX (continued)

Teritorija	Spol	Ukupno Total	Etnička/Nacionalna pripadnost Ethnicity						Sex	Area
			Bošnjaci Bosniaks	Hrvati Croats	Srbi Serbs	Nisu se izjasnili Not declared	Ostali Other	Nepoznato Unknown		
Visoko	S	39.938	36.697	576	286	266	2.062	51	T	Visoko
	M	19.705	18.120	282	119	125	1.031	28	M	
	Ž	20.233	18.577	294	167	141	1.031	23	F	
Zavidovići	S	35.988	32.735	1.204	573	162	1.278	36	T	Zavidovići
	M	17.883	16.310	531	278	81	667	16	M	
	Ž	18.105	16.425	673	295	81	611	20	F	
Zenica	S	110.663	92.988	8.279	2.409	1.305	5.545	137	T	Zenica
	M	54.660	46.165	3.885	1.067	618	2.855	70	M	
	Ž	56.003	46.823	4.394	1.342	687	2.690	67	F	
Žepče	S	30.219	11.727	17.801	501	55	111	24	T	Žepče
	M	15.335	6.027	8.979	237	22	63	7	M	
	Ž	14.884	5.700	8.822	264	33	48	17	F	
Bosansko-podrinjski	S	23.734	22.313	24	885	77	426	9	T	Bosansko-podrinjski
	M	11.617	10.916	8	407	38	244	4	M	
	Ž	12.117	11.397	16	478	39	182	5	F	
Foča	S	1.933	1.762	0	145	3	23	0	T	Foča
	M	998	907	0	75	2	14	0	M	
	Ž	935	855	0	70	1	9	0	F	
Goražde	S	20.897	19.692	23	707	73	393	9	T	Goražde
	M	10.163	9.573	8	318	36	224	4	M	
	Ž	10.734	10.119	15	389	37	169	5	F	
Pale	S	904	859	1	33	1	10	0	T	Pale
	M	456	436	0	14	0	6	0	M	
	Ž	448	423	1	19	1	4	0	F	
Srednjobosanski kanton	S	254.636	146.652	97.629	3.043	1.014	5.240	1.108	T	Srednjobosanski kanton
	M	127.266	73.271	48.897	1.306	471	2.735	586	M	
	Ž	127.420	73.381	48.732	1.737	543	2.505	522	F	
Bumbin	S	31.470	24.650	5.767	376	153	493	31	T	Bumbin
	M	15.635	12.317	2.789	171	76	268	14	M	
	Ž	15.835	12.333	2.978	205	77	225	17	F	
Bisovaa	S	17.910	8.681	8.873	205	27	111	13	T	Bisovaa
	M	9.134	4.436	4.531	90	11	64	2	M	
	Ž	8.776	4.245	4.342	115	16	47	11	F	
Dobrići	S	1.629	0	1.626	1	1	0	1	T	Dobrići
	M	905	0	904	0	1	0	0	M	
	Ž	724	0	722	1	0	0	1	F	
Džoni Vakuf	S	13.985	13.376	58	107	46	386	12	T	Džoni Vakuf
	M	6.922	6.617	25	52	27	198	3	M	
	Ž	7.063	6.759	33	55	19	188	9	F	
Fočinica	S	12.356	7.592	3.664	48	46	236	770	T	Fočinica
	M	6.197	3.796	1.799	19	20	128	435	M	
	Ž	6.159	3.796	1.865	29	26	108	335	F	
Gornji Vakuf-Uskoplje	S	20.933	12.004	8.660	30	28	170	41	T	Gornji Vakuf-Uskoplje
	M	10.532	6.052	4.355	2	13	94	16	M	
	Ž	10.401	5.952	4.305	28	15	76	25	F	
Iliče	S	27.258	13.269	12.555	501	95	800	38	T	Iliče
	M	13.856	6.679	6.491	210	45	414	17	M	
	Ž	13.402	6.590	6.064	291	50	386	21	F	
Kiseljak	S	20.722	7.838	11.823	409	85	548	19	T	Kiseljak
	M	10.285	3.882	5.874	172	40	306	11	M	
	Ž	10.437	3.956	5.949	237	45	242	8	F	
Kreševno	S	5.273	1.014	4.149	26	28	53	3	T	Kreševno
	M	2.597	510	2.038	7	13	27	2	M	
	Ž	2.676	504	2.111	19	15	26	1	F	
Novi Travnik	S	23.832	12.067	11.002	367	104	270	22	T	Novi Travnik
	M	11.862	6.114	5.418	153	37	128	12	M	
	Ž	11.970	5.953	5.584	214	67	142	10	F	

3. STANOVNIŠTVO PREMA ETNI KOM/NACIONALNOM IZJAŠNJAVANJU I SPOLU (nastavak)

POPULATION BY NATIONALITY AND SEX (continued)

Teritorija	Spol	Ukupno Total	Etnička/Nacionalna pripadnost Ethnicity						Sex	Area
			Bošnjaci Bosniaks	Hrvati Croats	Srbi Serbs	Nisu se izjasnili Not declared	Ostali Other	Nepoznato Unknown		
Travnik	S	53.482	35.648	15.102	640	327	1.628	137	T	Travnik
	M	26.574	17.653	7.603	276	155	823	64	M	
	Ž	26.908	17.995	7.499	364	172	805	73	F	
Vitez	S	25.836	10.513	14.350	333	74	545	21	T	Vitez
	M	12.767	5.215	7.070	154	33	285	10	M	
	Ž	13.069	5.298	7.280	179	41	260	11	F	
Hercegovina ko-neretvanski	S	222.007	92.005	118.297	6.432	1.764	3.054	455	T	Hercegovina ko-
	M	109.018	45.440	58.030	3.070	696	1.553	229	M	
	Ž	112.989	46.565	60.267	3.362	1.068	1.501	226	F	
Zapadna Hercegovina	S	26.157	4.541	20.538	714	124	222	18	T	Zapadna Hercegovina
	M	12.947	2.238	10.190	351	51	110	7	M	
	Ž	13.210	2.303	10.348	363	73	112	11	F	
Istok	S	18.140	29	17.900	18	21	86	86	T	Istok
	M	8.937	16	8.826	8	5	44	38	M	
	Ž	9.203	13	9.074	10	16	42	48	F	
Grad Mostar	S	105.797	46.752	51.216	4.421	1.312	1.910	186	T	Grad Mostar
	M	51.210	22.895	24.677	2.079	512	951	96	M	
	Ž	54.587	23.857	26.539	2.342	800	959	90	F	
Jablanica	S	10.111	9.045	726	63	104	170	3	T	Jablanica
	M	5.027	4.513	350	26	47	90	1	M	
	Ž	5.084	4.532	376	37	57	80	2	F	
Krnjci	S	25.148	22.486	1.553	355	168	562	24	T	Krnjci
	M	12.360	11.108	694	165	71	312	10	M	
	Ž	12.788	11.378	859	190	97	250	14	F	
Neum	S	4.653	63	4.543	21	7	12	7	T	Neum
	M	2.344	28	2.296	10	3	4	3	M	
	Ž	2.309	35	2.247	11	4	8	4	F	
Prozor	S	14.280	3.525	10.702	3	7	20	23	T	Prozor
	M	7.210	1.827	5.359	1	2	9	12	M	
	Ž	7.070	1.698	5.343	2	5	11	11	F	
Ravno	S	3.219	20	2.633	558	3	0	5	T	Ravno
	M	1.657	13	1.328	313	2	0	1	M	
	Ž	1.562	7	1.305	245	1	0	4	F	
Stolac	S	14.502	5.544	8.486	279	18	72	103	T	Stolac
	M	7.326	2.802	4.310	117	3	33	61	M	
	Ž	7.176	2.742	4.176	162	15	39	42	F	
Zapadno-hercegovački kanton	S	94.898	718	93.725	101	66	124	164	T	Zapadno-hercegovački kanton
	M	47.311	351	46.745	33	31	77	74	M	
	Ž	47.587	367	46.980	68	35	47	90	F	
Grude	S	17.308	3	17.216	10	3	11	65	T	Grude
	M	8.621	0	8.579	1	1	8	32	M	
	Ž	8.687	3	8.637	9	2	3	33	F	
Liubuški	S	28.184	707	27.271	41	51	78	36	T	Liubuški
	M	14.022	347	13.574	12	23	51	15	M	
	Ž	14.162	360	13.697	29	28	27	21	F	
Posušje	S	20.477	2	20.424	5	4	12	30	T	Posušje
	M	10.287	0	10.265	2	1	8	11	M	
	Ž	10.190	2	10.159	3	3	4	19	F	
Široki Brijuni	S	28.929	6	28.814	45	8	23	33	T	Široki Brijuni
	M	14.381	4	14.327	18	6	10	16	M	
	Ž	14.548	2	14.487	27	2	13	17	F	
Kanton Sarajevo	S	413.593	346.575	17.520	13.300	7.250	28.075	873	T	Kanton Sarajevo
	M	195.161	165.093	7.576	5.511	3.054	13.472	455	M	
	Ž	218.432	181.482	9.944	7.789	4.196	14.603	418	F	
Centar Sarajevo	S	55.181	41.702	3.333	2.186	1.617	6.203	140	T	Centar Sarajevo
	M	25.369	19.461	1.334	918	691	2.898	67	M	
	Ž	29.812	22.241	1.999	1.268	926	3.305	73	F	

3. STANOVNIŠTVO PREMA ETNI KONACIONALNOM IZJAŠNJAVANJU I SPOLU (nastavak)

POPULATION BY NATIONALITY AND SEX (continued)

Teritorija	Spol	Ukupno Total	Etni ka/Nacionalna pripadnost Ethnicity						Sex	Area
			Bošnjaci Bosniaks	Hrvati Croats	Srbi Serbs	Nisu se izjasnili Not declared	Ostali Other	Nepoznato Unknown		
Hadži i	S	23.891	22.120	179	218	117	900	357	T	Hadži i
	M	11.914	10.946	81	91	61	533	202	M	
	Ž	11.977	11.174	98	127	56	367	155	F	
Iliđa	S	66.730	58.120	3.030	1.600	657	3.259	64	T	Iliđa
	M	32.359	28.327	1.410	647	288	1.653	34	M	
	Ž	34.371	29.793	1.620	953	369	1.606	30	F	
Ilijaš	S	19.603	18.151	332	421	101	528	20	T	Ilijaš
	M	9.381	8.686	178	200	41	268	8	M	
	Ž	10.222	9.465	204	221	60	260	12	F	
Novi Grad Sarajevo	S	118.553	99.773	4.947	4.367	2.103	7.174	189	T	Novi Grad Sarajevo
	M	55.735	47.427	2.164	1.822	862	3.368	92	M	
	Ž	62.818	52.346	2.783	2.545	1.241	3.806	97	F	
Novo Sarajevo	S	64.814	48.188	4.639	3.402	1.893	6.655	37	T	Novo Sarajevo
	M	29.580	22.351	1.972	1.385	783	3.070	19	M	
	Ž	35.234	25.837	2.667	2.017	1.110	3.585	18	F	
Stari Grad Sarajevo	S	36.976	32.794	685	467	547	2.434	49	T	Stari Grad Sarajevo
	M	17.482	15.531	303	180	235	1.205	28	M	
	Ž	19.494	17.263	382	287	312	1.229	21	F	
Trnovo	S	1.502	1.376	4	97	3	21	1	T	Trnovo
	M	735	671	1	48	1	14	0	M	
	Ž	767	705	3	49	2	7	1	F	
Vogoš a	S	26.343	24.351	321	542	212	901	16	T	Vogoš a
	M	12.606	11.693	133	220	92	463	5	M	
	Ž	13.737	12.658	188	322	120	438	11	F	
Kanton 10	S	84.127	8.037	64.604	10.905	215	298	68	T	Kanton 10
	M	42.343	4.075	32.588	5.412	88	144	36	M	
	Ž	41.784	3.962	32.016	5.493	127	154	32	F	
Bosansko Grahovo	S	2.449	6	393	2.028	10	10	2	T	Bosansko Grahovo
	M	1.287	2	224	1.051	4	5	1	M	
	Ž	1.162	4	169	977	6	5	1	F	
Drvar	S	7.036	11	552	6.420	26	24	3	T	Drvar
	M	3.473	3	299	3.145	10	16	0	M	
	Ž	3.563	8	253	3.275	16	8	3	F	
Glamo	S	3.860	1.251	906	1.679	11	13	0	T	Glamo
	M	1.963	635	456	862	4	6	0	M	
	Ž	1.897	616	450	817	7	7	0	F	
Kupres	S	5.057	255	4.474	318	4	5	1	T	Kupres
	M	2.541	132	2.237	166	3	2	1	M	
	Ž	2.516	123	2.237	152	1	3	0	F	
Livno	S	34.133	4.047	29.273	438	137	216	22	T	Livno
	M	17.024	2.042	14.637	177	56	101	11	M	
	Ž	17.109	2.005	14.636	261	81	115	11	F	
Tomislavgrad	S	31.592	2.467	29.006	22	27	30	40	T	Tomislavgrad
	M	16.055	1.261	14.735	11	11	14	23	M	
	Ž	15.537	1.206	14.271	11	16	16	17	F	

4.1 STANOVNIŠTVO PREMA IZJAŠNJAVANJU O VJEROISPOVIJESTI I SPOLU

POPULATION BY RELIGION

Teritorija	Spol	Ukupno Total	Vjeroispovijest Religion								Sex	Area
			Islamska Islamic	Katoli ka Catholic	Pravoslavna Orthodox	Agnostik Agnostic	Ateist Atheist	Ne izjašnjava se Not declared	Ostali Other	Nepoznato Unknown		
Federacija BiH	S	2.219.220	1.581.868	490.450	57.120	9.425	21.508	23.672	30.885	4.292	T	Federacija BiH
	M	1.087.993	775.673	241.733	25.588	4.440	11.650	11.084	15.638	2.187	M	
	Ž	1.131.227	806.195	248.717	31.532	4.985	9.858	12.588	15.247	2.105	F	
Unsko-sanski kanton	S	273.261	252.758	4.283	8.368	451	1.009	1.452	4.605	335	T	Unsko-sanski kanton
	M	135.304	125.147	1.946	4.164	225	604	696	2.379	143	M	
	Ž	137.957	127.611	2.337	4.204	226	405	756	2.226	192	F	
Kanton Posavski	S	43.453	8.341	33.191	841	53	159	284	502	82	T	Kanton Posavski
	M	21.805	4.063	16.860	349	28	97	116	250	42	M	
	Ž	21.648	4.278	16.331	492	25	62	168	252	40	F	
Tuzlanski kanton	S	445.028	395.921	22.785	7.396	1.612	4.205	4.934	7.362	813	T	Tuzlanski kanton
	M	217.388	193.732	10.779	3.197	790	2.442	2.330	3.695	423	M	
	Ž	227.640	202.189	12.006	4.199	822	1.763	2.604	3.667	390	F	
Zeni ko-dobojski kanton	S	364.433	303.994	42.965	5.827	1.048	2.468	3.269	4.523	339	T	Zeni ko-dobojski kanton
	M	180.780	151.204	20.957	2.546	553	1.419	1.601	2.340	160	M	
	Ž	183.653	152.790	22.008	3.281	495	1.049	1.668	2.183	179	F	
Bosansko-podrinjski kanton	S	23.734	22.372	36	888	18	69	75	266	10	T	Bosansko-podrinjski kanton
	M	11.617	10.975	10	406	11	39	39	133	4	M	
	Ž	12.117	11.397	26	482	7	30	36	133	6	F	
Srednjobosanski kanton	S	254.686	147.809	96.087	3.019	397	811	1.323	4.117	1.123	T	Srednjobosanski kanton
	M	127.266	73.939	48.056	1.242	189	476	672	2.104	588	M	
	Ž	127.420	73.870	48.031	1.777	208	335	651	2.013	535	F	
Hercegova ko-neretvanski kanton	S	222.007	91.395	116.990	6.259	926	2.041	2.052	1.883	461	T	Hercegova ko-neretvanski kanton
	M	109.018	45.146	57.308	2.962	429	1.042	910	983	238	M	
	Ž	112.989	46.249	59.682	3.297	497	999	1.142	900	223	F	
Zapadno-hercegova ki kanton	S	94.898	780	93.593	106	25	36	75	112	171	T	Zapadno-hercegova ki kanton
	M	47.311	392	46.662	35	15	22	36	68	81	M	
	Ž	47.587	388	46.931	71	10	14	39	44	90	F	
Kanton Sarajevo	S	413.593	350.594	16.530	13.543	4.817	10.506	9.910	6.812	881	T	Kanton Sarajevo
	M	195.161	167.056	6.905	5.294	2.165	5.400	4.538	3.333	470	M	
	Ž	218.432	183.538	9.625	8.249	2.652	5.106	5.372	3.479	411	F	
Kanton 10	S	84.127	7.904	63.990	10.873	78	204	298	703	77	T	Kanton 10
	M	42.343	4.019	32.250	5.393	35	109	146	353	38	M	
	Ž	41.784	3.885	31.740	5.480	43	95	152	350	39	F	

4.2 STANOVNIŠTVO PREMA IZJAŠNJAVANJU O VJEROISPOMVJESTI I SPOLU

POPULATION BY RELIGION

Teritorija	Spol	Ukupno Total	Vjeroispovijest Religion								Sex	Area
			Islamska Islamic	Katoli ka Catholic	Pravoslavna Orthodox	Agnostik Agnostic	Ateist Atheist	Ne izjašnjava se Not declared	Ostali Other	Nepoznato Unknown		
Federacija BiH	S	2.219.220	1.581.868	490.450	57.120	9.425	21.508	23.672	30.885	4.292	T	Federacija BiH
	M	1.087.993	775.673	241.733	25.588	4.440	11.650	11.084	15.638	2.187	M	
	Ž	1.131.227	806.195	248.717	31.532	4.985	9.858	12.588	15.247	2.105	F	
Unsko-sanski kanton	S	273.261	252.758	4.283	8.368	451	1.009	1.452	4.605	335	T	Unsko-sanski kanton
	M	135.304	125.147	1.946	4.164	225	604	696	2.379	143	M	
	Ž	137.957	127.611	2.337	4.204	226	405	756	2.226	192	F	
Biha	S	56.261	50.287	2.989	933	315	650	769	278	40	T	Biha
	M	27.041	24.172	1.399	407	151	383	365	147	17	M	
	Ž	29.220	26.115	1.590	526	164	267	404	131	23	F	
Bosanska Krupa	S	25.545	23.704	48	1.250	24	56	99	324	40	T	Bosanska Krupa
	M	12.548	11.587	14	661	13	37	50	164	22	M	
	Ž	12.997	12.117	34	589	11	19	49	160	18	F	
Bosanski Petrovac	S	7.328	3.109	20	3.883	0	27	45	236	8	T	Bosanski Petrovac
	M	3.678	1.541	4	1.966	0	20	19	125	3	M	
	Ž	3.650	1.568	16	1.917	0	7	26	111	5	F	
Bužim	S	19.340	19.284	10	6	2	5	5	5	23	T	Bužim
	M	9.885	9.862	1	0	1	5	1	4	11	M	
	Ž	9.455	9.422	9	6	1	0	4	1	12	F	
Cazin	S	66.149	65.068	142	66	50	109	184	471	59	T	Cazin
	M	33.072	32.584	29	7	29	62	96	249	16	M	
	Ž	33.077	32.484	113	59	21	47	88	222	43	F	
Klju	S	16.744	16.208	34	254	3	39	54	125	27	T	Klju
	M	8.365	8.098	7	133	2	25	29	59	12	M	
	Ž	8.379	8.110	27	121	1	14	25	66	15	F	
Sanski Most	S	41.475	38.455	735	1.816	36	76	119	168	70	T	Sanski Most
	M	20.826	19.326	351	927	21	43	51	78	29	M	
	Ž	20.649	19.129	384	889	15	33	68	90	41	F	
Velika Kladuša	S	40.419	36.643	305	160	21	47	177	2.998	68	T	Velika Kladuša
	M	19.889	17.977	141	63	8	29	85	1.553	33	M	
	Ž	20.530	18.666	164	97	13	18	92	1.445	35	F	
Kanton Posavski	S	43.453	8.341	33.191	841	53	159	284	502	82	T	Kanton Posavski
	M	21.805	4.063	16.860	349	28	97	116	250	42	M	
	Ž	21.648	4.278	16.331	492	25	62	168	252	40	F	
Domaljevac-Šamac	S	4.771	19	4.521	90	1	7	12	118	3	T	Domaljevac-Šamac
	M	2.373	8	2.267	38	0	6	2	49	3	M	
	Ž	2.398	11	2.254	52	1	1	10	69	0	F	
Odžak	S	18.821	6.290	11.566	586	20	94	134	75	56	T	Odžak
	M	9.373	3.073	5.850	259	13	54	53	42	29	M	
	Ž	9.448	3.217	5.716	327	7	40	81	33	27	F	
Orašje	S	19.861	2.032	17.104	165	32	58	138	309	23	T	Orašje
	M	10.059	982	8.743	52	15	37	61	159	10	M	
	Ž	9.802	1.050	8.361	113	17	21	77	150	13	F	
Tuzlanski kanton	S	445.028	395.921	22.785	7.396	1.612	4.205	4.934	7.362	813	T	Tuzlanski kanton
	M	217.388	193.732	10.779	3.197	790	2.442	2.330	3.695	423	M	
	Ž	227.640	202.189	12.006	4.199	822	1.763	2.604	3.667	390	F	
Banovi i	S	22.773	21.750	274	238	44	146	176	137	8	T	Banovi i
	M	11.392	10.912	121	91	29	80	82	73	4	M	
	Ž	11.381	10.838	153	147	15	66	94	64	4	F	
eli	S	10.502	9.395	847	191	2	9	23	22	13	T	eli
	M	5.256	4.697	432	89	2	8	11	13	4	M	
	Ž	5.246	4.698	415	102	0	1	12	9	9	F	
Doboj Istok	S	10.248	9.863	16	13	2	12	19	47	276	T	Doboj Istok
	M	5.061	4.869	10	5	1	11	9	23	133	M	
	Ž	5.187	4.994	6	8	1	1	10	24	143	F	

4.2 STANOVNIŠTVO PREMA IZJAŠNJAVANJU O VJEROISPOMVJESTI I SPOLU (nastavak)

POPULATION BY RELIGION (continued)

Teritorija	Spol	Ukupno <i>Total</i>	Vjeroispovijest <i>Religion</i>								Sex	Area
			Islamska <i>Islamic</i>	Katoli ka <i>Catholic</i>	Pravoslavna <i>Orthodox</i>	Agnostik <i>Agnostic</i>	Ateist <i>Atheist</i>	Nisu se izjasnili <i>Not declared</i>	Ostali <i>Other</i>	Nepoznato <i>Unknown</i>		
Gra anica	S	45.220	44.031	74	182	56	160	185	457	75	T	Gra anica
	M	21.641	21.064	25	64	26	98	94	238	32	M	
	Ž	23.579	22.967	49	118	30	62	91	219	43	F	
Grada ac	S	39.340	37.393	881	365	63	178	183	221	56	T	Grada ac
	M	19.234	18.299	424	155	32	96	78	118	32	M	
	Ž	20.106	19.094	457	210	31	82	105	103	24	F	
Kalesija	S	33.053	32.506	25	266	3	13	42	162	36	T	Kalesija
	M	16.597	16.321	2	142	2	10	23	81	16	M	
	Ž	16.456	16.185	23	124	1	3	19	81	20	F	
Kladani	S	12.348	12.069	31	99	17	24	51	48	9	T	Kladani
	M	6.108	5.983	5	42	9	15	19	31	4	M	
	Ž	6.240	6.086	26	57	8	9	32	17	5	F	
Lukavac	S	44.520	39.214	1.507	1.529	117	391	521	1.157	84	T	Lukavac
	M	21.786	19.113	745	714	61	245	255	599	54	M	
	Ž	22.734	20.101	762	815	56	146	266	558	30	F	
Saona	S	11.178	10.912	9	236	0	0	8	3	10	T	Saona
	M	5.739	5.609	0	116	0	0	5	3	6	M	
	Ž	5.439	5.303	9	120	0	0	3	0	4	F	
Srebrenik	S	39.678	36.247	1.887	456	40	113	170	730	35	T	Srebrenik
	M	19.348	17.648	923	209	25	79	83	361	20	M	
	Ž	20.330	18.599	964	247	15	34	87	369	15	F	
Teo ak	S	7.424	7.399	6	8	0	7	1	0	3	T	Teo ak
	M	3.767	3.757	0	3	0	4	0	0	3	M	
	Ž	3.657	3.642	6	5	0	3	1	0	0	F	
Tuzla	S	110.979	81.053	14.769	3.557	1.214	3.020	3.303	3.899	164	T	Tuzla
	M	52.745	38.536	6.920	1.466	576	1.710	1.548	1.900	89	M	
	Ž	58.234	42.517	7.849	2.091	638	1.310	1.755	1.999	75	F	
Živinice	S	57.765	54.089	2.459	256	54	132	252	479	44	T	Živinice
	M	28.714	26.924	1.172	101	27	86	123	255	26	M	
	Ž	29.051	27.165	1.287	155	27	46	129	224	18	F	
Zeni ko-dobojski kanton	S	364.433	303.994	42.965	5.827	1.048	2.468	3.269	4.523	339	T	Zeni ko-dobojski kanton
	M	180.780	151.204	20.957	2.546	553	1.419	1.601	2.340	160	M	
	Ž	183.653	152.790	22.008	3.281	495	1.049	1.668	2.183	179	F	
Breza	S	14.168	13.249	316	139	24	42	138	246	14	T	Breza
	M	6.952	6.526	136	53	9	23	67	130	8	M	
	Ž	7.216	6.723	180	86	15	19	71	116	6	F	
Doboi Jun	S	4.137	4.056	24	10	4	5	15	19	4	T	Doboi Jun
	M	2.065	2.026	9	4	2	1	9	12	2	M	
	Ž	2.072	2.030	15	6	2	4	6	7	2	F	
Kakani	S	37.441	32.862	2.805	293	67	140	267	987	20	T	Kakani
	M	18.651	16.432	1.327	130	38	78	125	513	8	M	
	Ž	18.790	16.430	1.478	163	29	62	142	474	12	F	
Mantai	S	23.146	19.912	2.033	808	56	109	120	94	14	T	Mantai
	M	11.430	9.802	1.033	386	31	59	62	52	5	M	
	Ž	11.716	10.110	1.000	422	25	50	58	42	9	F	
Olovo	S	10.175	9.768	233	78	2	9	25	51	9	T	Olovo
	M	5.084	4.883	111	39	1	7	13	28	2	M	
	Ž	5.091	4.885	122	39	1	2	12	23	7	F	
Tešani	S	43.063	40.795	1.439	243	47	96	156	252	35	T	Tešani
	M	21.376	20.258	701	93	26	63	85	133	17	M	
	Ž	21.687	20.537	738	150	21	33	71	119	18	F	
Usora	S	6.603	395	5.952	65	4	1	17	161	8	T	Usora
	M	3.266	189	2.982	7	3	1	4	78	2	M	
	Ž	3.337	206	2.970	58	1	0	13	83	6	F	
Vareš	S	8.892	5.508	2.754	194	40	81	127	185	3	T	Vareš
	M	4.373	2.754	1.309	97	21	40	57	92	3	M	
	Ž	4.519	2.754	1.445	97	19	41	70	93	0	F	

4.2 STANOVNIŠTVO PREMA IZJAŠNJAVANJU O VJEROISPOMVJESTI I SPOLU (nastavak)

POPULATION BY RELIGION (continued)

Teritorija	Spol	Ukupno Total	Vjeroispovijest Religion								Sex	Area
			Islamska Islamic	Katoli ka Catholic	Pravoslavna Orthodox	Agnostik Agnostic	Ateist Atheist	Nisu se izjasnili Not declared	Ostali Other	Nepoznato Unknown		
			Visoko	S	39.938	38.313	579	325	69	152		
	M	19.705	18.906	274	132	48	95	142	90	18	M	
	Ž	20.233	19.407	305	193	21	57	155	82	13	F	
Zavidovi i	S	35.988	33.292	1.154	591	68	184	196	472	31	T	Zavidovi i
	M	17.883	16.613	490	272	42	115	101	238	12	M	
	Ž	18.105	16.679	664	319	26	69	95	234	19	F	
Zenica	S	110.663	94.117	8.079	2.575	645	1.611	1.857	1.631	148	T	Zenica
	M	54.660	46.792	3.713	1.095	319	912	916	837	76	M	
	Ž	56.003	47.325	4.366	1.480	326	699	941	794	72	F	
Žeo e	S	30.219	11.727	17.597	506	22	38	54	253	22	T	Žeo e
	M	15.335	6.023	8.872	238	13	25	20	137	7	M	
	Ž	14.884	5.704	8.725	268	9	13	34	116	15	F	
Bosansko-podrinjski kanton	S	23.734	22.372	36	888	18	69	75	266	10	T	Bosansko-podrinjski kanton
	M	11.617	10.975	10	406	11	39	39	133	4	M	
	Ž	12.117	11.397	26	482	7	30	36	133	6	F	
Fo a	S	1.933	1.765	2	137	0	2	5	22	0	T	Fo a
	M	998	912	1	71	0	2	2	10	0	M	
	Ž	935	853	1	66	0	0	3	12	0	F	
Goražde	S	20.897	19.738	33	718	18	66	70	244	10	T	Goražde
	M	10.163	9.621	9	321	11	37	37	123	4	M	
	Ž	10.734	10.117	24	397	7	29	33	121	6	F	
Pale	S	904	869	1	33	0	1	0	0	0	T	Pale
	M	456	442	0	14	0	0	0	0	0	M	
	Ž	448	427	1	19	0	1	0	0	0	F	
Srednjobosanski kanton	S	254.686	147.809	96.087	3.019	397	811	1.323	4.117	1.123	T	Srednjobosanski kanton
	M	127.266	73.939	48.056	1.242	189	476	672	2.104	588	M	
	Ž	127.420	73.870	48.031	1.777	208	335	651	2.013	535	F	
Busovino	S	31.470	24.713	5.655	374	49	98	142	407	32	T	Busovino
	M	15.635	12.364	2.725	165	22	59	68	220	12	M	
	Ž	15.835	12.349	2.930	209	27	39	74	187	20	F	
Busova a	S	17.910	8.648	8.778	194	21	27	45	180	17	T	Busova a
	M	9.134	4.428	4.477	79	13	17	23	92	5	M	
	Ž	8.776	4.220	4.301	115	8	10	22	88	12	F	
Dobreti i	S	1.629	0	1.605	1	0	0	0	22	1	T	Dobreti i
	M	905	0	892	0	0	0	0	13	0	M	
	Ž	724	0	713	1	0	0	0	9	1	F	
Donji Vakuf	S	13.985	13.374	69	109	8	27	59	327	12	T	Donji Vakuf
	M	6.922	6.604	27	49	3	19	38	175	7	M	
	Ž	7.063	6.770	42	60	5	8	21	152	5	F	
Foinica	S	12.356	7.626	3.602	49	12	23	55	218	771	T	Foinica
	M	6.197	3.822	1.760	17	7	16	30	110	435	M	
	Ž	6.159	3.804	1.842	32	5	7	25	108	336	F	
Gornji Vakuf-Uskoplje	S	20.933	12.108	8.631	25	8	18	32	68	43	T	Gornji Vakuf-Uskoplje
	M	10.532	6.116	4.331	2	6	11	19	31	16	M	
	Ž	10.401	5.992	4.300	23	2	7	13	37	27	F	
Jaice	S	27.258	13.623	12.401	506	49	113	142	391	33	T	Jaice
	M	13.856	6.877	6.404	206	21	56	71	207	14	M	
	Ž	13.402	6.746	5.997	300	28	57	71	184	19	F	
Kiseliak	S	20.722	8.099	11.597	392	34	62	90	431	17	T	Kiseliak
	M	10.285	4.046	5.752	154	14	42	50	217	10	M	
	Ž	10.437	4.053	5.845	238	20	20	40	214	7	F	
Kreševo	S	5.273	1.027	4.037	29	2	7	38	130	3	T	Kreševo
	M	2.597	514	1.979	9	0	5	16	72	2	M	
	Ž	2.676	513	2.058	20	2	2	22	58	1	F	

4.2 STANOVNIŠTVO PREMA IZJAŠNJAVANJU O VJEROISPOVIJESTI I SPOLU (nastavak)

POPULATION BY RELIGION (continued)

Teritorija	Spol	Ukupno <i>Total</i>	Vjeroispovijest <i>Religion</i>								Sex	Area
			Islamska <i>Islamic</i>	Katoli ka <i>Catholic</i>	Pravoslavna <i>Orthodox</i>	Agnostik <i>Agnostic</i>	Ateist <i>Atheist</i>	Nisu se izjasnili <i>Not declared</i>	Ostali <i>Other</i>	Nepoznato <i>Unknown</i>		
Novi Travnik	S	23.832	12.108	10.754	361	37	97	106	344	25	T	Novi Travnik
	M	11.862	6.139	5.283	148	11	47	43	177	14	M	
	Ž	11.970	5.969	5.471	213	26	50	63	167	11	F	
Travnik	S	53.482	35.767	14.788	664	142	263	372	1.339	147	T	Travnik
	M	26.574	17.696	7.449	273	75	157	193	669	62	M	
	Ž	26.908	18.071	7.339	391	67	106	179	670	85	F	
Vitez	S	25.836	10.716	14.170	315	35	76	242	260	22	T	Vitez
	M	12.767	5.333	6.977	140	17	47	121	121	11	M	
	Ž	13.069	5.383	7.193	175	18	29	121	139	11	F	
Hercegova ko- neretvanski kanton	S	222.007	91.395	116.990	6.259	926	2.041	2.052	1.883	461	T	Hercegova ko- neretvanski kanton
	M	109.018	45.146	57.308	2.962	429	1.042	910	983	238	M	
	Ž	112.989	46.249	59.682	3.297	497	999	1.142	900	223	F	
apliina	S	26.157	4.598	20.362	709	45	89	126	211	17	T	apliina
	M	12.947	2.263	10.095	341	20	52	57	112	7	M	
	Ž	13.210	2.335	10.267	368	25	37	69	99	10	F	
itluk	S	18.140	39	17.985	17	1	2	6	6	84	T	itluk
	M	8.937	19	8.864	10	0	1	2	3	38	M	
	Ž	9.203	20	9.121	7	1	1	4	3	46	F	
Grad Mostar	S	105.797	46.058	50.146	4.274	742	1.670	1.536	1.174	197	T	Grad Mostar
	M	51.210	22.568	24.093	1.996	336	842	668	601	106	M	
	Ž	54.587	23.490	26.053	2.278	406	828	868	573	91	F	
Jablanica	S	10.111	9.036	729	69	26	61	119	68	3	T	Jablanica
	M	5.027	4.506	351	29	13	41	56	30	1	M	
	Ž	5.084	4.530	378	40	13	20	63	38	2	F	
Koniic	S	25.148	22.560	1.503	348	104	168	187	263	15	T	Koniic
	M	12.360	11.150	666	155	56	85	91	149	8	M	
	Ž	12.788	11.410	837	193	48	83	96	114	7	F	
Neum	S	4.653	63	4.545	18	1	10	8	1	7	T	Neum
	M	2.344	27	2.294	7	1	6	5	1	3	M	
	Ž	2.309	36	2.251	11	0	4	3	0	4	F	
Prozor	S	14.280	3.514	10.651	4	2	4	4	73	28	T	Prozor
	M	7.210	1.820	5.334	1	1	1	2	39	12	M	
	Ž	7.070	1.694	5.317	3	1	3	2	34	16	F	
Ravno	S	3.219	19	2.617	558	2	2	4	11	6	T	Ravno
	M	1.657	12	1.320	312	1	1	3	7	1	M	
	Ž	1.562	7	1.297	246	1	1	1	4	5	F	
Sinlac	S	14.502	5.508	8.452	262	3	35	62	76	104	T	Sinlac
	M	7.326	2.781	4.291	111	1	13	26	41	62	M	
	Ž	7.176	2.727	4.161	151	2	22	36	35	42	F	
Zapadno- hercegova ki kanton	S	94.898	780	93.593	106	25	36	75	112	171	T	Zapadno- hercegova ki kanton
	M	47.311	392	46.662	35	15	22	36	68	81	M	
	Ž	47.587	388	46.931	71	10	14	39	44	90	F	
Grude	S	17.308	6	17.191	9	1	5	13	16	67	T	Grude
	M	8.621	3	8.564	1	1	5	5	9	33	M	
	Ž	8.687	3	8.627	8	0	0	8	7	34	F	
Liubuški	S	28.184	765	27.161	44	19	25	50	84	36	T	Liubuški
	M	14.022	383	13.515	12	10	13	23	50	16	M	
	Ž	14.162	382	13.646	32	9	12	27	34	20	F	
Posušie	S	20.477	3	20.427	5	1	1	4	5	31	T	Posušie
	M	10.287	2	10.265	2	1	0	2	3	12	M	
	Ž	10.190	1	10.162	3	0	1	2	2	19	F	
Široki Brijea	S	28.929	6	28.814	48	4	5	8	7	37	T	Široki Brijea
	M	14.381	4	14.318	20	3	4	6	6	20	M	
	Ž	14.548	2	14.496	28	1	1	2	1	17	F	

4.2 STANOVNIŠTVO PREMA IZJAŠNJAVANJU O VJEROISPOVIJESTI I SPOLU (nastavak)

POPULATION BY RELIGION (continued)

Teritorija	Spol	Ukupno Total	Vjeroispovijest Religion								Sex	Area
			Islamska Islamic	Katoli ka Catholic	Pravoslavna Orthodox	Agnostik Agnostic	Ateist Atheist	Nisu se izjasnili Not declared	Ostali Other	Nepoznato Unknown		
Kanton Sarajevo	S	413.593	350.594	16.530	13.543	4.817	10.506	9.910	6.812	881	T	Kanton Sarajevo
	M	195.161	167.056	6.905	5.294	2.165	5.400	4.538	3.333	470	M	
	Ž	218.432	183.538	9.625	8.249	2.652	5.106	5.372	3.479	411	F	
Centar Sarajevo	S	55.181	42.459	2.887	2.028	1.569	3.175	2.364	580	119	T	Centar Sarajevo
	M	25.369	19.807	1.101	769	677	1.585	1.081	291	58	M	
	Ž	29.812	22.652	1.786	1.259	892	1.590	1.283	289	61	F	
Hadži i	S	23.891	22.442	195	243	27	97	138	382	367	T	Hadži i
	M	11.914	11.181	90	100	11	60	66	196	210	M	
	Ž	11.977	11.261	105	143	16	37	72	186	157	F	
Ilidža	S	66.730	59.055	3.006	1.689	241	619	862	1.201	57	T	Ilidža
	M	32.359	28.874	1.364	647	117	350	391	589	27	M	
	Ž	34.371	30.181	1.642	1.042	124	269	471	612	30	F	
Ilijaš	S	19.603	18.224	387	438	27	86	92	325	24	T	Ilijaš
	M	9.381	8.714	176	203	10	52	42	174	10	M	
	Ž	10.222	9.510	211	235	17	34	50	151	14	F	
Novi Grad Sarajevo	S	118.553	100.897	4.896	4.659	1.098	2.483	2.717	1.620	183	T	Novi Grad Sarajevo
	M	55.735	47.911	2.054	1.843	506	1.301	1.254	772	94	M	
	Ž	62.818	52.986	2.842	2.816	592	1.182	1.463	848	89	F	
Novo Sarajevo	S	64.814	48.463	4.198	3.314	1.431	3.195	2.699	1.468	46	T	Novo Sarajevo
	M	29.580	22.386	1.729	1.279	652	1.590	1.238	680	26	M	
	Ž	35.234	26.077	2.469	2.035	779	1.605	1.461	788	20	F	
Stari Grad Sarajevo	S	36.976	33.269	627	531	315	639	776	757	62	T	Stari Grad Sarajevo
	M	17.482	15.782	268	189	137	343	342	387	34	M	
	Ž	19.494	17.487	359	342	178	296	434	370	28	F	
Trnovo	S	1.502	1.372	3	96	10	5	3	12	1	T	Trnovo
	M	735	669	2	48	6	4	1	5	0	M	
	Ž	767	703	1	48	4	1	2	7	1	F	
Voćoša	S	26.343	24.413	331	545	99	207	259	467	22	T	Voćoša
	M	12.606	11.732	121	216	49	115	123	239	11	M	
	Ž	13.737	12.681	210	329	50	92	136	228	11	F	
Kanton 10	S	84.127	7.904	63.990	10.873	78	204	298	703	77	T	Kanton 10
	M	42.343	4.019	32.250	5.393	35	109	146	353	38	M	
	Ž	41.784	3.885	31.740	5.480	43	95	152	350	39	F	
Bosansko Grahovo	S	2.449	6	379	2.028	1	7	15	10	3	T	Bosansko Grahovo
	M	1.287	2	216	1.052	1	6	6	3	1	M	
	Ž	1.162	4	163	976	0	1	9	7	2	F	
Dvar	S	7.036	13	527	6.416	2	26	24	26	2	T	Dvar
	M	3.473	5	286	3.142	1	12	11	15	1	M	
	Ž	3.563	8	241	3.274	1	14	13	11	1	F	
Glamo	S	3.860	1.222	881	1.679	2	6	12	58	0	T	Glamo
	M	1.963	618	440	862	0	3	5	35	0	M	
	Ž	1.897	604	441	817	2	3	7	23	0	F	
Kupres	S	5.057	249	4.476	314	1	5	6	5	1	T	Kupres
	M	2.541	130	2.234	165	0	2	4	5	1	M	
	Ž	2.516	119	2.242	149	1	3	2	0	0	F	
Livno	S	34.133	3.951	28.731	418	70	155	197	588	23	T	Livno
	M	17.024	1.999	14.351	166	31	84	99	285	9	M	
	Ž	17.109	1.952	14.380	252	39	71	98	303	14	F	
Tomislavgrad	S	31.592	2.463	28.996	18	2	5	44	16	48	T	Tomislavgrad
	M	16.055	1.265	14.723	6	2	2	21	10	26	M	
	Ž	15.537	1.198	14.273	12	0	3	23	6	22	F	

5.1 STANOVNIŠTVO PREMA MATERNJEM JEZIKU I SPOLU
POPULATION BY MOTHER TONGUE AND SEX

Teritorija	Spol	Ukupno Total	Maternji jezik Mother tongue					Sex	Area
			Bosanski Bosnian	Hrvatski Croatian	Srpski Serbian	Ostali Other	Nepoznato Unknown		
			Federacija BiH	S	2.219.220	1.656.461	478.624		
	M	1.087.993	810.174	237.618	21.015	16.863	2.323	M	
	Ž	1.131.227	846.287	241.006	22.830	18.770	2.334	F	
Unsko-sanski kanton	S	273.261	260.009	3.503	7.883	1.469	397	T	Unsko-sanski kanton
	M	135.304	128.640	1.712	4.028	754	170	M	
	Ž	137.957	131.369	1.791	3.855	715	227	F	
Kanton Posavski	S	43.453	8.841	33.444	676	372	120	T	Kanton Posavski
	M	21.805	4.285	16.995	303	167	55	M	
	Ž	21.648	4.556	16.449	373	205	65	F	
Tuzlanski kanton	S	445.028	416.110	16.355	4.393	7.283	887	T	Tuzlanski kanton
	M	217.388	203.260	7.963	2.098	3.613	454	M	
	Ž	227.640	212.850	8.392	2.295	3.670	433	F	
Zeni ko-dobojski kanton	S	364.433	315.552	39.859	3.430	5.212	380	T	Zeni ko-dobojski kanton
	M	180.780	156.671	19.767	1.609	2.559	174	M	
	Ž	183.653	158.881	20.092	1.821	2.653	206	F	
Bosansko-podrinjski kanton	S	23.734	22.758	12	837	118	9	T	Bosansko-podrinjski kanton
	M	11.617	11.160	6	386	60	5	M	
	Ž	12.117	11.598	6	451	58	4	F	
Srednjobosanski kanton	S	254.686	152.183	96.795	1.921	2.657	1.130	T	Srednjobosanski kanton
	M	127.266	75.976	48.507	883	1.303	597	M	
	Ž	127.420	76.207	48.288	1.038	1.354	533	F	
Hercegovina ko-neretvanski kanton	S	222.007	94.216	118.662	4.860	3.764	505	T	Hercegovina ko-neretvanski kanton
	M	109.018	46.448	58.212	2.391	1.717	250	M	
	Ž	112.989	47.768	60.450	2.469	2.047	255	F	
Zapadno-hercegovina ki kanton	S	94.898	702	93.783	55	152	206	T	Zapadno-hercegovina ki kanton
	M	47.311	348	46.769	17	80	97	M	
	Ž	47.587	354	47.014	38	72	109	F	
Kanton Sarajevo	S	413.593	377.876	11.530	9.044	14.222	921	T	Kanton Sarajevo
	M	195.161	179.242	5.058	3.944	6.447	470	M	
	Ž	218.432	198.634	6.472	5.100	7.775	451	F	
Kanton 10	S	84.127	8.214	64.681	10.746	384	102	T	Kanton 10
	M	42.343	4.144	32.629	5.356	163	51	M	
	Ž	41.784	4.070	32.052	5.390	221	51	F	

5.2 STANOVNIŠTVO PREMA MATERNJEM JEZIKU I SPOLU

POPULATION BY MOTHER TONGUE AND SEX

Teritorija	Spol	Ukupno Total	Maternji jezik Mother tongue					Sex	Area
			Bosanski Bosnian	Hrvatski Croatian	Srpski Serbian	Ostali Other	Nepoznato Unknown		
Federacija BiH	S	2.219.220	1.656.461	478.624	43.845	35.633	4.657	T	Federacija BiH
	M	1.087.993	810.174	237.618	21.015	16.863	2.323	M	
	Ž	1.131.227	846.287	241.006	22.830	18.770	2.334	F	
Unsko-sanski kanton	S	273.261	260.009	3.503	7.883	1.469	397	T	Unsko-sanski kanton
	M	135.304	128.640	1.712	4.028	754	170	M	
	Ž	137.957	131.369	1.791	3.855	715	227	F	
Biha	S	56.261	52.446	2.504	630	621	60	T	Biha
	M	27.041	25.165	1.226	316	311	23	M	
	Ž	29.220	27.281	1.278	314	310	37	F	
Bosanska Krupa	S	25.545	24.078	38	1.219	160	50	T	Bosanska Krupa
	M	12.548	11.768	13	650	93	24	M	
	Ž	12.997	12.310	25	569	67	26	F	
Bosanski Petrovac	S	7.328	3.275	15	3.951	71	16	T	Bosanski Petrovac
	M	3.678	1.634	2	1.998	36	8	M	
	Ž	3.650	1.641	13	1.953	35	8	F	
Bužim	S	19.340	19.291	8	4	10	27	T	Bužim
	M	9.885	9.869	1	0	4	11	M	
	Ž	9.455	9.422	7	4	6	16	F	
Cazin	S	66.149	65.793	149	18	129	60	T	Cazin
	M	33.072	32.928	61	4	60	19	M	
	Ž	33.077	32.865	88	14	69	41	F	
Klju	S	16.744	16.373	23	243	78	27	T	Klju
	M	8.365	8.177	8	127	38	15	M	
	Ž	8.379	8.196	15	116	40	12	F	
Sanski Most	S	41.475	39.054	453	1.712	175	81	T	Sanski Most
	M	20.826	19.597	230	881	86	32	M	
	Ž	20.649	19.457	223	831	89	49	F	
Velika Kladuša	S	40.419	39.699	313	106	225	76	T	Velika Kladuša
	M	19.889	19.502	171	52	126	38	M	
	Ž	20.530	20.197	142	54	99	38	F	
Kanton Posavski	S	43.453	8.841	33.444	676	372	120	T	Kanton Posavski
	M	21.805	4.285	16.995	303	167	55	M	
	Ž	21.648	4.556	16.449	373	205	65	F	
Domaljevac-Šamac	S	4.771	35	4.616	87	26	7	T	Domaljevac-Šamac
	M	2.373	19	2.301	35	12	6	M	
	Ž	2.398	16	2.315	52	14	1	F	
Očjak	S	18.821	6.595	11.519	471	178	58	T	Očjak
	M	9.373	3.198	5.843	225	84	23	M	
	Ž	9.448	3.397	5.676	246	94	35	F	
Orašje	S	19.861	2.211	17.309	118	168	55	T	Orašje
	M	10.059	1.068	8.851	43	71	26	M	
	Ž	9.802	1.143	8.458	75	97	29	F	
Tuzlanski kanton	S	445.028	416.110	16.355	4.393	7.283	887	T	Tuzlanski kanton
	M	217.388	203.260	7.963	2.098	3.613	454	M	
	Ž	227.640	212.850	8.392	2.295	3.670	433	F	
Banovi i	S	22.773	22.301	120	117	229	6	T	Banovi i
	M	11.392	11.153	53	57	126	3	M	
	Ž	11.381	11.148	67	60	103	3	F	
eli	S	10.502	9.447	845	182	17	11	T	eli
	M	5.256	4.722	432	88	10	4	M	
	Ž	5.246	4.725	413	94	7	7	F	
Doboj Istok	S	10.248	9.931	16	7	16	278	T	Doboj Istok
	M	5.061	4.902	10	3	9	137	M	
	Ž	5.187	5.029	6	4	7	141	F	
Gra anica	S	45.220	44.728	23	81	313	75	T	Gra anica
	M	21.641	21.404	6	37	163	31	M	
	Ž	23.579	23.324	17	44	150	44	F	

5.2 STANOVNIŠTVO PREMA MATERNJEM JEZIKU I SPOLU (nastavak)

POPULATION BY MOTHER TONGUE AND SEX (continued)

Teritorija	Spol	Ukupno Total	Maternji jezik Mother tongue					Sex	Area
			Bosanski Bosnian	Hrvatski Croatian	Srpski Serbian	Ostali Other	Nepoznato Unknown		
Grada ac	S	39.340	38.167	634	252	223	64	T	Grada ac
	M	19.234	18.652	314	121	115	32	M	
	Ž	20.106	19.515	320	131	108	32	F	
Kalesija	S	33.053	32.662	13	252	89	37	T	Kalesija
	M	16.597	16.393	4	137	47	16	M	
	Ž	16.456	16.269	9	115	42	21	F	
Kladani	S	12.348	12.222	11	59	48	8	T	Kladani
	M	6.108	6.048	2	28	26	4	M	
	Ž	6.240	6.174	9	31	22	4	F	
Lukavac	S	44.520	41.399	1.027	1.267	736	91	T	Lukavac
	M	21.786	20.221	507	616	387	55	M	
	Ž	22.734	21.178	520	651	349	36	F	
Sapna	S	11.178	10.913	2	230	20	13	T	Sapna
	M	5.739	5.606	0	117	10	6	M	
	Ž	5.439	5.307	2	113	10	7	F	
Srebrenik	S	39.678	37.347	1.705	217	359	50	T	Srebrenik
	M	19.348	18.184	853	95	188	28	M	
	Ž	20.330	19.163	852	122	171	22	F	
Teo ak	S	7.424	7.410	4	5	2	3	T	Teo ak
	M	3.767	3.761	0	3	1	2	M	
	Ž	3.657	3.649	4	2	1	1	F	
Tuzla	S	110.979	94.528	10.083	1.603	4.583	182	T	Tuzla
	M	52.745	44.839	4.872	744	2.193	97	M	
	Ž	58.234	49.689	5.211	859	2.390	85	F	
Živinice	S	57.765	55.055	1.872	121	648	69	T	Živinice
	M	28.714	27.375	910	52	338	39	M	
	Ž	29.051	27.680	962	69	310	30	F	
Zeni ko-dobojski kanton	S	364.433	315.552	39.859	3.430	5.212	380	T	Zeni ko-dobojski kanton
	M	180.780	156.671	19.767	1.609	2.559	174	M	
	Ž	183.653	158.881	20.092	1.821	2.653	206	F	
Breza	S	14.168	13.740	158	67	191	12	T	Breza
	M	6.952	6.736	81	29	98	8	M	
	Ž	7.216	7.004	77	38	93	4	F	
Doboi, Juo	S	4.137	4.075	20	8	29	5	T	Doboi, Juo
	M	2.065	2.031	9	4	18	3	M	
	Ž	2.072	2.044	11	4	11	2	F	
Kakani	S	37.441	34.220	2.369	118	706	28	T	Kakani
	M	18.651	17.050	1.179	50	359	13	M	
	Ž	18.790	17.170	1.190	68	347	15	F	
Madlai	S	23.146	20.345	1.970	702	109	20	T	Madlai
	M	11.430	10.011	1.011	342	62	4	M	
	Ž	11.716	10.334	959	360	47	16	F	
Olavo	S	10.175	9.895	186	67	15	12	T	Olavo
	M	5.084	4.948	89	34	9	4	M	
	Ž	5.091	4.947	97	33	6	8	F	
Tešani	S	43.063	41.455	1.281	157	135	35	T	Tešani
	M	21.376	20.579	639	68	75	15	M	
	Ž	21.687	20.876	642	89	60	20	F	
Usora	S	6.603	486	6.002	44	66	5	T	Usora
	M	3.266	222	3.010	5	28	1	M	
	Ž	3.337	264	2.992	39	38	4	F	
Vareš	S	8.892	5.939	2.452	129	368	4	T	Vareš
	M	4.373	2.936	1.189	66	179	3	M	
	Ž	4.519	3.003	1.263	63	189	1	F	
Visoko	S	39.938	38.605	425	168	697	43	T	Visoko
	M	19.705	19.068	209	75	330	23	M	
	Ž	20.233	19.537	216	93	367	20	F	
Zavidovi i	S	35.988	34.159	961	395	439	34	T	Zavidovi i
	M	17.883	17.011	435	203	220	14	M	
	Ž	18.105	17.148	526	192	219	20	F	

5.2 STANOVNIŠTVO PREMA MATERNJEM JEZIKU I SPOLU (nastavak)

POPULATION BY MOTHER TONGUE AND SEX (continued)

Teritorija	Spol	Ukupno Total	Maternji jezik Mother tongue					Sex	Area
			Bosanski Bosnian	Hrvatski Croatian	Srpski Serbian	Ostali Other	Nepoznato Unknown		
			Zenica	S	110.663	100.736	6.235		
	M	54.660	49.963	2.945	539	1.139	74	M	
	Ž	56.003	50.773	3.290	633	1.232	75	F	
Že e	S	30.219	11.897	17.800	403	86	33	T	Že e
	M	15.335	6.116	8.971	194	42	12	M	
	Ž	14.884	5.781	8.829	209	44	21	F	
Bosansko-podrinjski kanton	S	23.734	22.758	12	837	118	9	T	Bosansko-podrinjski kanton
	M	11.617	11.160	6	386	60	5	M	
	Ž	12.117	11.598	6	451	58	4	F	
Fo a	S	1.933	1.782	0	144	7	0	T	Fo a
	M	998	920	0	74	4	0	M	
	Ž	935	862	0	70	3	0	F	
Goražde	S	20.897	20.105	12	660	111	9	T	Goražde
	M	10.163	9.798	6	298	56	5	M	
	Ž	10.734	10.307	6	362	55	4	F	
Pale	S	904	871	0	33	0	0	T	Pale
	M	456	442	0	14	0	0	M	
	Ž	448	429	0	19	0	0	F	
Srednjobosanski kanton	S	254.686	152.183	96.795	1.921	2.657	1.130	T	Srednjobosanski kanton
	M	127.266	75.976	48.507	883	1.303	597	M	
	Ž	127.420	76.207	48.288	1.038	1.354	533	F	
Bunino	S	31.470	25.315	5.666	260	197	32	T	Bunino
	M	15.635	12.671	2.739	128	83	14	M	
	Ž	15.835	12.644	2.927	132	114	18	F	
Busova a	S	17.910	8.796	8.888	99	109	18	T	Busova a
	M	9.134	4.504	4.530	44	53	3	M	
	Ž	8.776	4.292	4.358	55	56	15	F	
Dobretići	S	1.629	4	1.622	0	2	1	T	Dobretići
	M	905	2	903	0	0	0	M	
	Ž	724	2	719	0	2	1	F	
Donji Vakuf	S	13.985	13.745	55	84	93	8	T	Donji Vakuf
	M	6.922	6.801	25	42	49	5	M	
	Ž	7.063	6.944	30	42	44	3	F	
Fočinica	S	12.356	7.867	3.559	25	133	772	T	Fočinica
	M	6.197	3.930	1.756	11	64	436	M	
	Ž	6.159	3.937	1.803	14	69	336	F	
Gornji Vakuf	S	20.933	12.191	8.647	16	41	38	T	Gornji Vakuf
	M	10.532	6.149	4.347	3	18	15	M	
	Ž	10.401	6.042	4.300	13	23	23	F	
Jaice	S	27.258	14.051	12.524	412	226	45	T	Jaice
	M	13.856	7.084	6.468	189	93	22	M	
	Ž	13.402	6.967	6.056	223	133	23	F	
Kiseljak	S	20.722	8.274	11.703	241	482	22	T	Kiseljak
	M	10.285	4.085	5.808	105	271	16	M	
	Ž	10.437	4.189	5.895	136	211	6	F	
Kreševo	S	5.273	1.059	4.136	14	59	5	T	Kreševo
	M	2.597	530	2.031	4	29	3	M	
	Ž	2.676	529	2.105	10	30	2	F	
Novi Travnik	S	23.832	12.333	10.987	220	263	29	T	Novi Travnik
	M	11.862	6.233	5.402	99	116	12	M	
	Ž	11.970	6.100	5.585	121	147	17	F	
Travnik	S	53.482	37.728	14.680	405	536	133	T	Travnik
	M	26.574	18.614	7.453	191	255	61	M	
	Ž	26.908	19.114	7.227	214	281	72	F	
Vitez	S	25.836	10.820	14.328	145	516	27	T	Vitez
	M	12.767	5.373	7.045	67	272	10	M	
	Ž	13.069	5.447	7.283	78	244	17	F	

5.2 STANOVNIŠTVO PREMA MATERNJEM JEZIKU I SPOLU (nastavak)

POPULATION BY MOTHER TONGUE AND SEX (continued)

Teritorija	Spol	Ukupno Total	Maternji jezik Mother tongue					Sex	Area
			Bosanski Bosnian	Hrvatski Croatian	Srpski Serbian	Ostali Other	Nepoznato Unknown		
Hercegova ko- neretvanski kanton	S	222.007	94.216	118.662	4.860	3.764	505	T	Hercegova ko- neretvanski kanton
	M	109.018	46.448	58.212	2.391	1.717	250	M	
	Ž	112.989	47.768	60.450	2.469	2.047	255	F	
	S	26.157	4.614	20.676	566	264	37	T	anliina
	M	12.947	2.275	10.257	283	117	15	M	
	Ž	13.210	2.339	10.419	283	147	22	F	
	S	18.140	25	17.923	2	99	91	T	itluk
	M	8.937	13	8.838	1	45	40	M	
	Ž	9.203	12	9.085	1	54	51	F	
Grad Mostar	S	105.797	47.900	51.623	3.239	2.830	205	T	Grad Mostar
	M	51.210	23.403	24.852	1.569	1.284	102	M	
	Ž	54.587	24.497	26.771	1.670	1.546	103	F	
.lablanica	S	10.111	9.309	693	26	80	3	T	.lablanica
	M	5.027	4.642	334	13	38	0	M	
	Ž	5.084	4.667	359	13	42	3	F	
Konjic	S	25.148	23.134	1.403	223	373	15	T	Konjic
	M	12.360	11.420	644	108	180	8	M	
	Ž	12.788	11.714	759	115	193	7	F	
Neum	S	4.653	67	4.548	11	20	7	T	Neum
	M	2.344	28	2.300	5	8	3	M	
	Ž	2.309	39	2.248	6	12	4	F	
Prozor-Rama	S	14.280	3.563	10.672	1	12	32	T	Prozor-Rama
	M	7.210	1.842	5.345	0	8	15	M	
	Ž	7.070	1.721	5.327	1	4	17	F	
Ravno	S	3.219	18	2.632	551	12	6	T	Ravno
	M	1.657	11	1.329	310	5	2	M	
	Ž	1.562	7	1.303	241	7	4	F	
Stolac	S	14.502	5.586	8.492	241	74	109	T	Stolac
	M	7.326	2.814	4.313	102	32	65	M	
	Ž	7.176	2.772	4.179	139	42	44	F	
Zapadno-hercegova ki kanton	S	94.898	702	93.783	55	152	206	T	Zapadno-hercegova ki kanton
	M	47.311	348	46.769	17	80	97	M	
	Ž	47.587	354	47.014	38	72	109	F	
Grude	S	17.308	3	17.213	6	11	75	T	Grude
	M	8.621	0	8.576	2	6	37	M	
	Ž	8.687	3	8.637	4	5	38	F	
Liubuški	S	28.184	689	27.327	23	100	45	T	Liubuški
	M	14.022	341	13.600	6	55	20	M	
	Ž	14.162	348	13.727	17	45	25	F	
Posušie	S	20.477	1	20.424	2	14	36	T	Posušie
	M	10.287	0	10.266	1	7	13	M	
	Ž	10.190	1	10.158	1	7	23	F	
Široki Brijeg	S	28.929	9	28.819	24	27	50	T	Široki Brijeg
	M	14.381	7	14.327	8	12	27	M	
	Ž	14.548	2	14.492	16	15	23	F	
Kanton Sarajevo	S	413.593	377.876	11.530	9.044	14.222	921	T	Kanton Sarajevo
	M	195.161	179.242	5.058	3.944	6.447	470	M	
	Ž	218.432	198.634	6.472	5.100	7.775	451	F	
Centar Sarajevo	S	55.181	48.600	2.096	1.271	3.083	131	T	Centar Sarajevo
	M	25.369	22.583	854	558	1.310	64	M	
	Ž	29.812	26.017	1.242	713	1.773	67	F	
Hadži i	S	23.891	23.015	96	128	284	368	T	Hadži i
	M	11.914	11.414	44	56	195	205	M	
	Ž	11.977	11.601	52	72	89	163	F	
Ilidža	S	66.730	60.755	2.372	1.262	2.291	50	T	Ilidža
	M	32.359	29.547	1.109	533	1.148	22	M	
	Ž	34.371	31.208	1.263	729	1.143	28	F	

5.2 STANOVNIŠTVO PREMA MATERNJEM JEZIKU I SPOLU (nastavak)

POPULATION BY MOTHER TONGUE AND SEX (continued)

Teritorija	Spol	Ukupno Total	Maternji jezik Mother tongue					Sex	Area
			Bosanski Bosnian	Hrvatski Croatian	Srpski Serbian	Ostali Other	Nepoznato Unknown		
			Ilijaš	S	19.603	18.752	225		
	M	9.381	8.961	105	157	145	13	M	
	Ž	10.222	9.791	120	171	125	15	F	
Novi Grad Sarajevo	S	118.553	108.621	3.124	3.154	3.442	212	T	Novi Grad Sarajevo
	M	55.735	51.344	1.355	1.374	1.561	101	M	
	Ž	62.818	57.277	1.769	1.780	1.881	111	F	
Novo Sarajevo	S	64.814	56.002	3.044	2.153	3.555	60	T	Novo Sarajevo
	M	29.580	25.791	1.327	935	1.502	25	M	
	Ž	35.234	30.211	1.717	1.218	2.053	35	F	
Stari Grad Sarajevo	S	36.976	35.392	401	275	854	54	T	Stari Grad sarajevo
	M	17.482	16.749	198	117	385	33	M	
	Ž	19.494	18.643	203	158	469	21	F	
Trnovo	S	1.502	1.384	1	90	26	1	T	Trnovo
	M	735	677	0	46	12	0	M	
	Ž	767	707	1	44	14	1	F	
Vogošća	S	26.343	25.355	171	383	417	17	T	Vogošća
	M	12.606	12.176	66	168	189	7	M	
	Ž	13.737	13.179	105	215	228	10	F	
Kanton 10	S	84.127	8.214	64.681	10.746	384	102	T	Kanton 10
	M	42.343	4.144	32.629	5.356	163	51	M	
	Ž	41.784	4.070	32.052	5.390	221	51	F	
Bosansko Grahovo	S	2.449	13	373	2.008	52	3	T	Bosansko Grahovo
	M	1.287	5	218	1.036	27	1	M	
	Ž	1.162	8	155	972	25	2	F	
Dnvar	S	7.036	17	538	6.438	42	1	T	Dnvar
	M	3.473	6	296	3.156	14	1	M	
	Ž	3.563	11	242	3.282	28	0	F	
Glamo	S	3.860	1.264	898	1.658	36	4	T	Glamo
	M	1.963	642	450	855	14	2	M	
	Ž	1.897	622	448	803	22	2	F	
Kupres	S	5.057	255	4.486	308	6	2	T	Kupres
	M	2.541	132	2.241	163	4	1	M	
	Ž	2.516	123	2.245	145	2	1	F	
Livno	S	34.133	4.193	29.359	324	222	35	T	Livno
	M	17.024	2.098	14.679	142	89	16	M	
	Ž	17.109	2.095	14.680	182	133	19	F	
Tomislavgrad	S	31.592	2.472	29.027	10	26	57	T	Tomislavgrad
	M	16.055	1.261	14.745	4	15	30	M	
	Ž	15.537	1.211	14.282	6	11	27	F	

6.1 STANOVNIŠTVO STARO 15 I VIŠE GODINA PREMA ZAKONSKOM BRA NOM STANJU I SPOLU

POPULATION AGED 15 AND OVER BY LEGAL MARITAL STATUS AND SEX

Teritorija	Spol	Ukupno Total	Zakonsko bra no stanje Legal marital status				Sex	Area
			Nikad oženjen/ udata Never married	Oženjen/ udata Married	Razveden/ Razvedena Divorced	Udovac/ Udovica Widower		
			Federacija BiH	S	1.862.272	504.017		
	M	904.850	289.508	556.910	24.802	33.630	M	
	Ž	957.422	214.509	558.691	34.751	149.471	F	
Unsko-sanski kanton	S	225.229	57.906	139.487	7.226	20.610	T	Unsko-sanski kanton
	M	110.711	34.184	69.587	3.082	3.858	M	
	Ž	114.518	23.722	69.900	4.144	16.752	F	
Kanton Posavski	S	37.418	10.703	21.715	1.244	3.756	T	Kanton Posavski
	M	18.656	6.355	11.024	648	629	M	
	Ž	18.762	4.348	10.691	596	3.127	F	
Tuzlanski kanton	S	375.224	89.153	238.165	11.717	36.189	T	Tuzlanski kanton
	M	181.535	52.346	117.934	4.926	6.329	M	
	Ž	193.689	36.807	120.231	6.791	29.860	F	
Zeni ko-dobojski kanton	S	303.990	77.967	188.111	9.702	28.210	T	Zeni ko-dobojski kanton
	M	149.837	46.426	93.684	4.059	5.668	M	
	Ž	154.153	31.541	94.427	5.643	22.542	F	
Bosansko-podrinjski kanton	S	20.448	5.154	12.072	640	2.582	T	Bosansko-podrinjski kanton
	M	9.881	3.030	6.055	272	524	M	
	Ž	10.567	2.124	6.017	368	2.058	F	
Srednjobosanski kanton	S	211.486	59.153	126.133	5.916	20.284	T	Srednjobosanski kanton
	M	105.017	34.954	63.371	2.647	4.045	M	
	Ž	106.469	24.199	62.762	3.269	16.239	F	
Hercegovina ko-neretvanski kanton	S	187.848	57.527	107.495	3.844	18.982	T	Hercegovina ko-neretvanski kanton
	M	91.629	32.522	53.995	1.652	3.460	M	
	Ž	96.219	25.005	53.500	2.192	15.522	F	
Zapadno-hercegovina ki kanton	S	78.046	26.585	43.633	1.083	6.745	T	Zapadno-hercegovina ki kanton
	M	38.677	14.823	21.988	553	1.313	M	
	Ž	39.369	11.762	21.645	530	5.432	F	
Kanton Sarajevo	S	350.333	96.883	198.236	16.818	38.396	T	Kanton Sarajevo
	M	162.698	51.403	98.726	6.228	6.341	M	
	Ž	187.635	45.480	99.510	10.590	32.055	F	
Kanton 10	S	72.250	22.986	40.554	1.363	7.347	T	Kanton 10
	M	36.209	13.465	20.546	735	1.463	M	
	Ž	36.041	9.521	20.008	628	5.884	F	

6.2 STANOVNIŠTVO STARO 15 I VIŠE GODINA PREMA ZAKONSKOM BRA NOM STANJU I SPOLU

POPULATION AGED 15 AND OVER BY LEGAL MARITAL STATUS AND SEX

Teritorija	Spol	Ukupno <i>Total</i>	Zakonsko bra no stanje <i>Legal marital status</i>				Sex	Area
			Nikad oženjen/ udata <i>Never married</i>	Oženjen/ udata <i>Married</i>	Razveden/ Razvedena <i>Divorced</i>	Udovac/ Udovica <i>Widower</i>		
Federacija BiH	S	1.862.272	504.017	1.115.601	59.553	183.101	T	Federacija BiH
	M	904.850	289.508	556.910	24.802	33.630	M	
	Ž	957.422	214.509	558.691	34.751	149.471	F	
Unsko-sanski kanton	S	225.229	57.906	139.487	7.226	20.610	T	Unsko-sanski kanton
	M	110.711	34.184	69.587	3.082	3.858	M	
	Ž	114.518	23.722	69.900	4.144	16.752	F	
Biha	S	47.410	13.002	27.641	1.942	4.825	T	Biha
	M	22.601	7.299	13.745	781	776	M	
	Ž	24.809	5.703	13.896	1.161	4.049	F	
Bosanska Krupa	S	21.015	5.180	13.195	549	2.091	T	Bosanska Krupa
	M	10.219	3.090	6.470	243	416	M	
	Ž	10.796	2.090	6.725	306	1.675	F	
Bosanski Petrovac	S	6.367	1.673	3.567	189	938	T	Bosanski Petrovac
	M	3.186	1.060	1.824	86	216	M	
	Ž	3.181	613	1.743	103	722	F	
Bužim	S	15.121	3.893	9.814	304	1.110	T	Bužim
	M	7.714	2.409	4.924	144	237	M	
	Ž	7.407	1.484	4.890	160	873	F	
Cazin	S	53.661	12.788	35.244	1.500	4.129	T	Cazin
	M	26.634	7.557	17.669	610	798	M	
	Ž	27.027	5.231	17.575	890	3.331	F	
Klju	S	14.250	3.597	8.903	417	1.333	T	Klju
	M	7.100	2.148	4.474	206	272	M	
	Ž	7.150	1.449	4.429	211	1.061	F	
Sanski Most	S	35.346	9.450	21.529	1.244	3.123	T	Sanski Most
	M	17.681	5.628	10.869	572	612	M	
	Ž	17.665	3.822	10.660	672	2.511	F	
Velika Kladuša	S	32.059	8.323	19.594	1.081	3.061	T	Velika Kladuša
	M	15.576	4.993	9.612	440	531	M	
	Ž	16.483	3.330	9.982	641	2.530	F	
Kanton Posavski	S	37.418	10.703	21.715	1.244	3.756	T	Kanton Posavski
	M	18.656	6.355	11.024	648	629	M	
	Ž	18.762	4.348	10.691	596	3.127	F	
Domaljevac-Šamac	S	4.099	1.078	2.507	111	403	T	Domaljevac-Šamac
	M	2.026	624	1.267	62	73	M	
	Ž	2.073	454	1.240	49	330	F	
Odžak	S	16.269	4.300	9.732	562	1.675	T	Odžak
	M	8.059	2.534	4.952	292	281	M	
	Ž	8.210	1.766	4.780	270	1.394	F	
Orašje	S	17.050	5.325	9.476	571	1.678	T	Orašje
	M	8.571	3.197	4.805	294	275	M	
	Ž	8.479	2.128	4.671	277	1.403	F	
Tuzlanski kanton	S	375.224	89.153	238.165	11.717	36.189	T	Tuzlanski kanton
	M	181.535	52.346	117.934	4.926	6.329	M	
	Ž	193.689	36.807	120.231	6.791	29.860	F	
Banovi i	S	19.134	4.627	12.437	481	1.589	T	Banovi i
	M	9.502	2.859	6.191	180	272	M	
	Ž	9.632	1.768	6.246	301	1.317	F	
eli	S	8.767	1.975	5.684	252	856	T	eli
	M	4.395	1.207	2.861	141	186	M	
	Ž	4.372	768	2.823	111	670	F	
Doboj Istok	S	8.530	2.077	5.511	201	741	T	Doboj Istok
	M	4.156	1.228	2.702	90	136	M	
	Ž	4.374	849	2.809	111	605	F	
Gra anica	S	37.560	8.152	24.957	947	3.504	T	Gra anica
	M	17.771	4.859	11.890	385	637	M	
	Ž	19.789	3.293	13.067	562	2.867	F	

6.2 STANOVNIŠTVO STARO 15 I VIŠE GODINA PREMA ZAKONSKOM BRA NOM STANJU I SPOLU (nastavak)

POPULATION AGED 15 AND OVER BY LEGAL MARITAL STATUS AND SEX (continued)

Teritorija	Spol	Ukupno Total	Zakonsko bra no stanje Legal marital status				Sex	Area
			Nikad oženjen/ udata Never married	Oženjen/udata Married	Razveden/ Razvedena Divorced	Udovac/ Udovica Widower		
Grada ac	S	32.599	7.307	21.178	876	3.238	T	Grada ac
	M	15.729	4.249	10.506	409	565	M	
	Ž	16.870	3.058	10.672	467	2.673	F	
Kalesija	S	27.239	6.263	18.374	560	2.042	T	Kalesija
	M	13.602	3.781	9.176	253	392	M	
	Ž	13.637	2.482	9.198	307	1.650	F	
Kladanj	S	10.428	2.722	6.433	319	954	T	Kladanj
	M	5.103	1.599	3.215	135	154	M	
	Ž	5.325	1.123	3.218	184	800	F	
Lukavac	S	38.498	8.912	24.185	1.220	4.181	T	Lukavac
	M	18.674	5.388	12.020	541	725	M	
	Ž	19.824	3.524	12.165	679	3.456	F	
Sapna	S	9.076	2.173	6.061	191	651	T	Sapna
	M	4.655	1.353	3.064	102	136	M	
	Ž	4.421	820	2.997	89	515	F	
Srebrenik	S	32.955	7.319	21.499	792	3.345	T	Srebrenik
	M	15.918	4.373	10.646	343	556	M	
	Ž	17.037	2.946	10.853	449	2.789	F	
Teo ak	S	6.224	1.626	3.866	166	566	T	Teo ak
	M	3.146	1.006	1.948	95	97	M	
	Ž	3.078	620	1.918	71	469	F	
Tuzla	S	96.349	24.550	56.791	4.550	10.458	T	Tuzla
	M	45.277	13.601	28.188	1.741	1.747	M	
	Ž	51.072	10.949	28.603	2.809	8.711	F	
Živinice	S	47.865	11.450	31.189	1.162	4.064	T	Živinice
	M	23.607	6.843	15.527	511	726	M	
	Ž	24.258	4.607	15.662	651	3.338	F	
Zeni ko-dobojski kanton	S	303.990	77.967	188.111	9.702	28.210	T	Zeni ko-dobojski kanton
	M	149.837	46.426	93.684	4.059	5.668	M	
	Ž	154.153	31.541	94.427	5.643	22.542	F	
Breza	S	12.109	2.797	7.719	337	1.256	T	Breza
	M	5.913	1.654	3.858	136	265	M	
	Ž	6.196	1.143	3.861	201	991	F	
Doboi Jua	S	3.355	770	2.256	76	253	T	Doboi Jua
	M	1.660	458	1.128	36	38	M	
	Ž	1.695	312	1.128	40	215	F	
Kakani	S	30.994	8.107	19.455	652	2.780	T	Kakani
	M	15.332	4.775	9.679	270	608	M	
	Ž	15.662	3.332	9.776	382	2.172	F	
Madlai	S	19.451	4.618	12.295	594	1.944	T	Madlai
	M	9.489	2.745	6.130	271	343	M	
	Ž	9.962	1.873	6.165	323	1.601	F	
Olovo	S	8.816	2.315	5.386	181	934	T	Olovo
	M	4.382	1.414	2.689	96	183	M	
	Ž	4.434	901	2.697	85	751	F	
Tešani	S	34.938	8.206	22.973	923	2.836	T	Tešani
	M	17.197	4.902	11.355	378	562	M	
	Ž	17.741	3.304	11.618	545	2.274	F	
Usora	S	5.732	1.653	3.462	114	503	T	Usora
	M	2.832	968	1.735	52	77	M	
	Ž	2.900	685	1.727	62	426	F	
Vareš	S	7.947	2.114	4.490	256	1.087	T	Vareš
	M	3.877	1.291	2.252	116	218	M	
	Ž	4.070	823	2.238	140	869	F	
Visoko	S	32.974	8.336	20.595	910	3.133	T	Visoko
	M	16.110	4.855	10.271	378	606	M	
	Ž	16.864	3.481	10.324	532	2.527	F	

6.2 STANOVNIŠTVO STARO 15 I VIŠE GODINA PREMA ZAKONSKOM BRA NOM STANJU I SPOLU (nastavak)

POPULATION AGED 15 AND OVER BY LEGAL MARITAL STATUS AND SEX (continued)

Teritorija	Spol	Ukupno Total	Zakonsko bra no stanje Legal marital status				Sex	Area
			Nikad oženjen/ udata Never married	Oženjen/udata Married	Razveden/ Razvedena Divorced	Udovac/ Udovica Widower		
Zavidovići	S	29.913	7.356	19.129	826	2.602	T	Zavidovići
	M	14.805	4.536	9.384	348	537	M	
	Ž	15.108	2.820	9.745	478	2.065	F	
Zenica	S	92.906	24.358	55.326	4.328	8.894	T	Zenica
	M	45.664	14.379	27.681	1.757	1.847	M	
	Ž	47.242	9.979	27.645	2.571	7.047	F	
Ženica	S	24.855	7.337	15.025	505	1.988	T	Ženica
	M	12.576	4.449	7.522	221	384	M	
	Ž	12.279	2.888	7.503	284	1.604	F	
Bosansko-podrinjski kanton	S	20.448	5.154	12.072	640	2.582	T	Bosansko-podrinjski kanton
	M	9.881	3.030	6.055	272	524	M	
	Ž	10.567	2.124	6.017	368	2.058	F	
Foča	S	1.692	431	993	39	229	T	Foča
	M	867	274	513	25	55	M	
	Ž	825	157	480	14	174	F	
Goražde	S	17.988	4.534	10.618	578	2.258	T	Goražde
	M	8.637	2.649	5.308	237	443	M	
	Ž	9.351	1.885	5.310	341	1.815	F	
Pale	S	768	189	461	23	95	T	Pale
	M	377	107	234	10	26	M	
	Ž	391	82	227	13	69	F	
Srednjobosanski kanton	S	211.486	59.153	126.133	5.916	20.284	T	Srednjobosanski kanton
	M	105.017	34.954	63.371	2.647	4.045	M	
	Ž	106.469	24.199	62.762	3.269	16.239	F	
Bumino	S	26.431	7.331	15.786	757	2.557	T	Bumino
	M	13.010	4.285	7.925	318	482	M	
	Ž	13.421	3.046	7.861	439	2.075	F	
Busovača	S	14.733	3.976	9.098	397	1.262	T	Busovača
	M	7.463	2.427	4.573	203	260	M	
	Ž	7.270	1.549	4.525	194	1.002	F	
Dobretići	S	1.489	534	804	41	110	T	Dobretići
	M	825	351	426	22	26	M	
	Ž	664	183	378	19	84	F	
Donji Vakuf	S	11.486	3.185	6.870	314	1.117	T	Donji Vakuf
	M	5.664	1.862	3.446	144	212	M	
	Ž	5.822	1.323	3.424	170	905	F	
Fojnica	S	10.426	2.919	6.064	303	1.140	T	Fojnica
	M	5.197	1.731	3.068	134	264	M	
	Ž	5.229	1.188	2.996	169	876	F	
Gornji Vakuf	S	17.280	5.243	10.251	308	1.478	T	Gornji Vakuf
	M	8.674	3.076	5.144	149	305	M	
	Ž	8.606	2.167	5.107	159	1.173	F	
Iliče	S	22.762	6.217	14.001	467	2.077	T	Iliče
	M	11.605	3.828	7.091	228	458	M	
	Ž	11.157	2.389	6.910	239	1.619	F	
Kiseliak	S	17.209	4.661	10.358	445	1.745	T	Kiseliak
	M	8.484	2.727	5.210	213	334	M	
	Ž	8.725	1.934	5.148	232	1.411	F	
Kreševo	S	4.469	1.255	2.577	101	536	T	Kreševo
	M	2.165	726	1.287	51	101	M	
	Ž	2.304	529	1.290	50	435	F	
Novi Travnik	S	19.678	5.511	11.634	672	1.861	T	Novi Travnik
	M	9.715	3.253	5.838	281	343	M	
	Ž	9.963	2.258	5.796	391	1.518	F	
Travnik	S	44.364	12.310	26.232	1.472	4.350	T	Travnik
	M	21.832	7.201	13.125	636	870	M	
	Ž	22.532	5.109	13.107	836	3.480	F	

6.2 STANOVNIŠTVO STARO 15 I VIŠE GODINA PREMA ZAKONSKOM BRA NOM STANJU I SPOLU (nastavak)

POPULATION AGED 15 AND OVER BY LEGAL MARITAL STATUS AND SEX (continued)

Teritorija	Spol	Ukupno <i>Total</i>	Zakonsko bra no stanje <i>Legal marital status</i>				Sex	Area
			Nikad oženjen/ udata <i>Never married</i>	Oženjen/ udata <i>Married</i>	Razveden/ Razvedena <i>Divorced</i>	Udovac/ Udovica <i>Widower</i>		
			Vitez	S	21.159	6.011		
	M	10.383	3.487	6.238	268	390	M	
	Ž	10.776	2.524	6.220	371	1.661	F	
Hercegova ko- neretvanski kanton	S	187.848	57.527	107.495	3.844	18.982	T	Hercegova ko- neretvanski kanton
	M	91.629	32.522	53.995	1.652	3.460	M	
	Ž	96.219	25.005	53.500	2.192	15.522	F	
adliina	S	21.938	6.533	12.715	375	2.315	T	adliina
	M	10.787	3.787	6.421	165	414	M	
	Ž	11.151	2.746	6.294	210	1.901	F	
itluk	S	14.758	5.022	8.295	182	1.259	T	itluk
	M	7.261	2.754	4.167	79	261	M	
	Ž	7.497	2.268	4.128	103	998	F	
Grad Mostar	S	90.092	27.567	50.795	2.376	9.354	T	Grad Mostar
	M	43.180	15.239	25.386	975	1.580	M	
	Ž	46.912	12.328	25.409	1.401	7.774	F	
Jablanica	S	8.779	2.637	5.097	118	927	T	Jablanica
	M	4.337	1.560	2.561	54	162	M	
	Ž	4.442	1.077	2.536	64	765	F	
Koniic	S	21.475	5.742	12.971	435	2.327	T	Koniic
	M	10.530	3.370	6.522	187	451	M	
	Ž	10.945	2.372	6.449	248	1.876	F	
Neum	S	3.928	1.260	2.268	49	351	T	Neum
	M	1.980	715	1.179	24	62	M	
	Ž	1.948	545	1.089	25	289	F	
Prozor-Rama	S	11.798	3.793	6.909	88	1.008	T	Prozor-Rama
	M	5.931	2.179	3.473	51	228	M	
	Ž	5.867	1.614	3.436	37	780	F	
Ravno	S	2.810	933	1.572	57	248	T	Ravno
	M	1.449	558	807	31	53	M	
	Ž	1.361	375	765	26	195	F	
Stolac	S	12.270	4.040	6.873	164	1.193	T	Stolac
	M	6.174	2.360	3.479	86	249	M	
	Ž	6.096	1.680	3.394	78	944	F	
Zapadno-hercegova ki kanton	S	78.046	26.585	43.633	1.083	6.745	T	Zapadno-hercegova ki kanton
	M	38.677	14.823	21.988	553	1.313	M	
	Ž	39.369	11.762	21.645	530	5.432	F	
Grude	S	14.455	4.883	8.012	200	1.360	T	Grude
	M	7.193	2.734	4.064	107	288	M	
	Ž	7.262	2.149	3.948	93	1.072	F	
Liubuški	S	23.409	7.648	13.135	428	2.198	T	Liubuški
	M	11.537	4.263	6.649	222	403	M	
	Ž	11.872	3.385	6.486	206	1.795	F	
Posušie	S	16.461	6.091	8.875	237	1.258	T	Posušie
	M	8.253	3.470	4.427	111	245	M	
	Ž	8.208	2.621	4.448	126	1.013	F	
Široki Brijec	S	23.721	7.963	13.611	218	1.929	T	Široki Brijec
	M	11.694	4.356	6.848	113	377	M	
	Ž	12.027	3.607	6.763	105	1.552	F	
Kanton Sarajevo	S	350.333	96.883	198.236	16.818	38.396	T	Kanton Sarajevo
	M	162.698	51.403	98.726	6.228	6.341	M	
	Ž	187.635	45.480	99.510	10.590	32.055	F	
Centar Sarajevo	S	47.769	13.687	25.628	2.853	5.601	T	Centar Sarajevo
	M	21.568	6.922	12.694	1.007	945	M	
	Ž	26.201	6.765	12.934	1.846	4.656	F	

6.2 STANOVNIŠTVO STARO 15 I VIŠE GODINA PREMA ZAKONSKOM BRA NOM STANJU I SPOLU (nastavak)

POPULATION AGED 15 AND OVER BY LEGAL MARITAL STATUS AND SEX (continued)

Teritorija	Spol	Ukupno Total	Zakonsko bra no stanje Legal marital status				Sex	Area
			Nikad oženjen/ udata Never married	Oženjen/ udata Married	Razveden/ Razvedena Divorced	Udovac/ Udovica Widower		
Hadži i	S	19.787	5.200	12.078	569	1.940	T	Hadži i
	M	9.784	3.111	6.088	234	351	M	
	Ž	10.003	2.089	5.990	335	1.589	F	
Iliđža	S	55.476	15.356	32.767	2.060	5.293	T	Iliđža
	M	26.573	8.454	16.381	860	878	M	
	Ž	28.903	6.902	16.386	1.200	4.415	F	
Ilijaš	S	16.278	4.376	9.410	482	2.010	T	Ilijaš
	M	7.705	2.512	4.717	207	269	M	
	Ž	8.573	1.864	4.693	275	1.741	F	
Novi Grad Sarajevo	S	99.792	26.888	57.216	4.926	10.762	T	Novi Grad Sarajevo
	M	46.109	14.149	28.424	1.714	1.822	M	
	Ž	53.683	12.739	28.792	3.212	8.940	F	
Novo Sarajevo	S	55.946	16.339	29.829	3.323	6.455	T	Novo Sarajevo
	M	25.028	8.072	14.786	1.142	1.028	M	
	Ž	30.918	8.267	15.043	2.181	5.427	F	
Stari Grad Sarajevo	S	31.979	8.889	17.516	1.775	3.799	T	Stari Grad Sarajevo
	M	14.920	4.768	8.731	751	670	M	
	Ž	17.059	4.121	8.785	1.024	3.129	F	
Trnovo	S	1.372	311	869	15	177	T	Trnovo
	M	679	173	452	10	44	M	
	Ž	693	138	417	5	133	F	
Vogoš a	S	21.934	5.837	12.923	815	2.359	T	Vogoš a
	M	10.332	3.242	6.453	303	334	M	
	Ž	11.602	2.595	6.470	512	2.025	F	
Kanton 10	S	72.250	22.986	40.554	1.363	7.347	T	Kanton 10
	M	36.209	13.465	20.546	735	1.463	M	
	Ž	36.041	9.521	20.008	628	5.884	F	
Bosansko Grahovo	S	2.264	566	1.254	89	355	T	Bosansko Grahovo
	M	1.194	377	673	54	90	M	
	Ž	1.070	189	581	35	265	F	
Dvar	S	6.308	1.663	3.239	256	1.150	T	Dvar
	M	3.090	1.054	1.647	127	262	M	
	Ž	3.218	609	1.592	129	888	F	
Glamo	S	3.357	951	1.811	91	504	T	Glamo
	M	1.683	576	920	56	131	M	
	Ž	1.674	375	891	35	373	F	
Kupres	S	4.362	1.448	2.409	92	413	T	Kupres
	M	2.186	810	1.225	47	104	M	
	Ž	2.176	638	1.184	45	309	F	
Livno	S	29.544	9.035	17.280	502	2.727	T	Livno
	M	14.659	5.182	8.743	269	465	M	
	Ž	14.885	3.853	8.537	233	2.262	F	
Tomislavgrad	S	26.415	9.323	14.561	333	2.198	T	Tomislavgrad
	M	13.397	5.466	7.338	182	411	M	
	Ž	13.018	3.857	7.223	151	1.787	F	

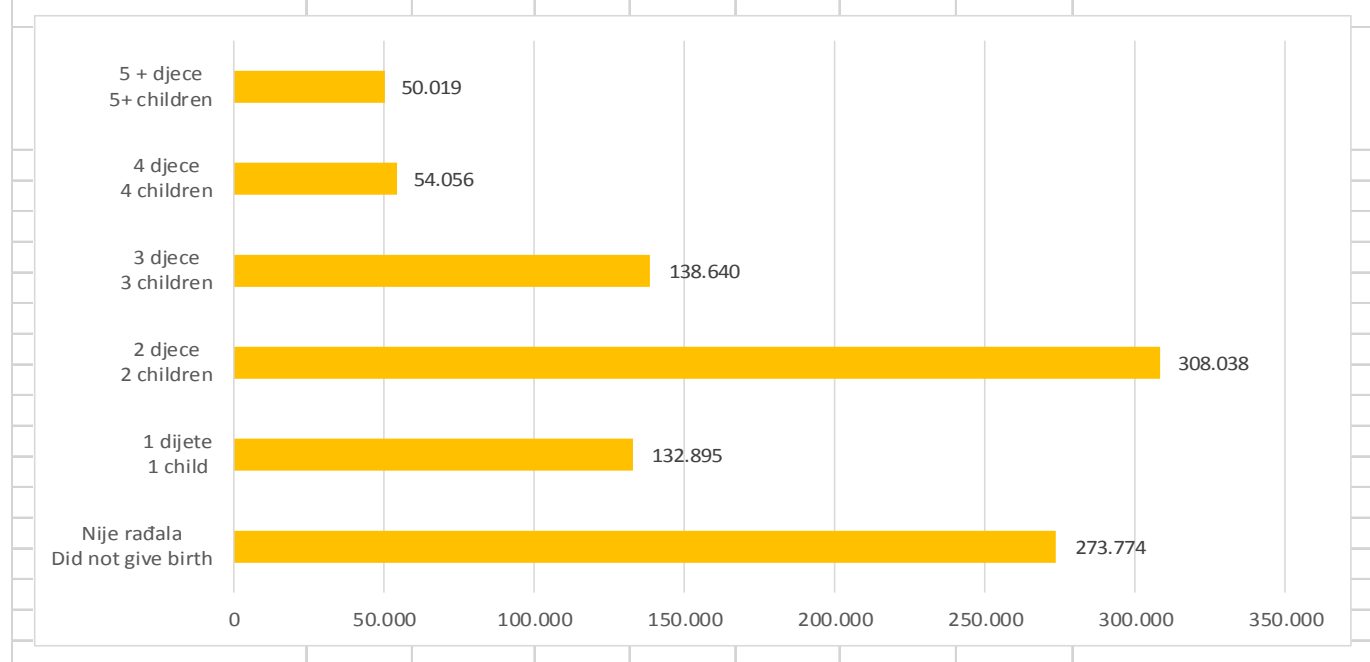
7.1 ŽENSKO STANOVNIŠTVO STARO 15 I VIŠE GODINA PREMA UKUPNOM BROJU ŽIVOROĐENE DJECE

FEMALE POPULATION AGED 15 AND OVER IN THE TOTAL NUMBER OF LIVE BORN CHILDREN

Teritorija	Ukupno <i>Total</i>	Ukupan broj živorođene djece <i>Total number of live born children</i>						Area
		Nije rađala <i>Did not give birth</i>	1 dijete <i>1 child</i>	2 djece <i>2 children</i>	3 djece <i>3 children</i>	4 djece <i>4 children</i>	5+ djece <i>5+ children</i>	
FEDERACIJA BOSNE I HERCEGOVINE	957.422	273.774	132.895	308.038	138.640	54.056	50.019	FEDERATION OF BOSNIA AND HERZEGOVINA
Unsko-sanski kanton	114.518	31.239	16.018	32.843	17.011	7.586	9.821	<i>Unsko-sanski kanton</i>
Kanton Posavski	18.762	5.836	2.279	5.567	2.917	1.136	1.027	<i>Kanton Posavski</i>
Tuzlanski kanton	193.689	47.272	29.699	73.940	25.457	8.862	8.459	<i>Tuzlanski kanton</i>
Zeničko-dobojski kanton	154.153	39.964	21.913	51.832	23.202	8.680	8.562	<i>Zeničko-dobojski kanton</i>
Bosansko-podrinjski kanton	10.567	2.755	1.302	3.788	1.663	594	465	<i>Bosansko-podrinjski kanton</i>
Srednjobosanski kanton	106.469	31.429	12.068	28.784	18.339	8.020	7.829	<i>Srednjobosanski kanton</i>
Hercegovačko-neretvanski kanton	96.219	31.170	10.670	27.643	15.955	6.284	4.497	<i>Hercegovačko-neretvanski kanton</i>
Zapadnohercegovački kanton	39.369	14.469	3.221	7.574	7.371	3.926	2.808	<i>Zapadnohercegovački kanton</i>
Kanton Sarajevo	187.635	57.188	32.682	67.572	19.921	5.881	4.391	<i>Kanton Sarajevo</i>
Kanton 10	36.041	12.452	3.043	8.495	6.804	3.087	2.160	<i>Kanton 10</i>

7.1 ŽENSKO STANOVNIŠTVO STARO 15 I VIŠE GODINA PREMA UKUPNOM BROJU ŽIVOROĐENE DJECE

FEMALE POPULATION AGED 15 AND OVER IN THE TOTAL NUMBER OF LIVE BORN CHILDREN



7.2 ŽENSKO STANOVNIŠTVO STARO 15 I VIŠE GODINA PREMA UKUPNOM BROJU ŽIVORONE DJECE

FEMALE POPULATION AGED 15 AND OVER IN THE TOTAL NUMBER OF LIVE BORN CHILDREN

Teritorija	Ukupno <i>Total</i>	Ukupan broj živorone djece <i>Total number of live born children</i>						Area
		Nije rađala <i>Did not give birth</i>	1 dijete <i>1 child</i>	2 djece <i>2 children</i>	3 djece <i>3 children</i>	4 djece <i>4 children</i>	5+ djece <i>5+ children</i>	
Federacija BiH	957.422	273.774	132.895	308.038	138.640	54.056	50.019	Federacija BiH
Unsko-sanski kanton	114.518	31.239	16.018	32.843	17.011	7.586	9.821	Unsko-sanski kanton
Biha	24.809	6.909	3.677	7.800	3.481	1.419	1.523	Biha
Bosanska Krupa	10.796	2.740	1.438	3.162	1.698	797	961	Bosanska Krupa
Bosanski Petrovac	3.181	748	434	1.240	506	162	91	Bosanski Petrovac
Bužim	7.407	2.136	955	1.620	1.132	619	945	Bužim
Cazin	27.027	7.439	4.067	7.242	3.984	1.811	2.484	Cazin
Ključ	7.150	1.986	732	2.122	1.164	536	610	Ključ
Sanski Most	17.665	5.169	2.179	5.604	2.676	978	1.059	Sanski Most
Velika Kladuša	16.483	4.112	2.536	4.053	2.370	1.264	2.148	Velika Kladuša
Kanton Posavski	18.762	5.836	2.279	5.567	2.917	1.136	1.027	Kanton Posavski
Domaljevac-Šamac	2.073	676	242	565	350	130	110	Domaljevac-Šamac
Ođžak	8.210	2.465	982	2.750	1.278	416	319	Ođžak
Orašje	8.479	2.695	1.055	2.252	1.289	590	598	Orašje
Tuzlanski kanton	193.689	47.272	29.699	73.940	25.457	8.862	8.459	Tuzlanski kanton
Banovići	9.632	2.202	1.581	3.796	1.175	393	485	Banovići
Čelina	4.372	1.105	454	1.396	776	305	336	Čelina
Doboj Istok	4.374	1.066	532	1.632	673	239	232	Doboj Istok
Gračanica	19.789	4.347	2.947	7.975	2.763	953	804	Gračanica
Gradačac	16.870	3.957	2.256	6.590	2.626	805	636	Gradačac
Kalesija	13.637	3.362	1.684	4.778	2.177	757	879	Kalesija
Kladanj	5.325	1.327	665	1.870	829	302	332	Kladanj
Lukavac	19.824	4.464	3.691	8.198	2.140	717	614	Lukavac
Sapna	4.421	1.194	384	1.252	861	369	361	Sapna
Srebrenik	17.037	3.923	2.307	6.408	2.583	914	902	Srebrenik
Teočak	3.078	809	343	962	570	214	180	Teočak
Tuzla	51.072	13.710	9.432	20.193	4.790	1.591	1.356	Tuzla
Živinice	24.258	5.806	3.423	8.890	3.494	1.303	1.342	Živinice
Zeničko-dobojski kanton	154.153	39.964	21.913	51.832	23.202	8.680	8.562	Zeničko-dobojski kanton
Breza	6.196	1.512	1.122	2.555	674	189	144	Breza
Doboj Jug	1.695	389	239	611	285	83	88	Doboj Jug
Kakanj	15.662	4.161	1.964	4.863	2.545	1.001	1.128	Kakanj
Maglaj	9.962	2.547	1.424	3.455	1.449	540	547	Maglaj
Olovo	4.434	1.190	502	1.433	701	289	319	Olovo
Tešanj	17.741	4.310	2.357	5.994	3.056	1.038	986	Tešanj
Usora	2.900	916	262	802	496	217	207	Usora
Vareš	4.070	997	583	1.407	667	200	216	Vareš
Visoko	16.864	4.297	2.463	6.277	2.483	729	615	Visoko
Zavidovići	15.108	3.646	1.989	5.195	2.375	915	988	Zavidovići
Zenica	47.242	12.327	7.711	16.230	6.404	2.415	2.155	Zenica
Žepče	12.279	3.672	1.297	3.010	2.067	1.064	1.169	Žepče
Bosansko-podrinjski kanton	10.567	2.755	1.302	3.788	1.663	594	465	Bosansko-podrinjski kanton
Foča	825	190	73	262	158	81	61	Foča
Goražde	9.351	2.468	1.198	3.406	1.424	484	371	Goražde
Pale	391	97	31	120	81	29	33	Pale
Srednjobosanski kanton	106.469	31.429	12.068	28.784	18.339	8.020	7.829	Srednjobosanski kanton
Bugojno	13.421	3.990	1.555	3.747	2.269	952	908	Bugojno

7.2 ŽENSKO STANOVNIŠTVO STARO 15 I VIŠE GODINA PREMA UKUPNOM BROJU ŽIVORONE DJECE (nastavak)

FEMALE POPULATION AGED 15 AND OVER IN THE TOTAL NUMBER OF LIVE BORN CHILDREN (continued)

Teritorija	Ukupno Total	Ukupan broj živoroene djece Total number of live born children						Area
		Nijera ala Did not give birth	1 dijete 1 child	2 djece 2 children	3 djece 3 children	4 djece 4 children	5+ djece 5+ children	
Busova a	7.270	2.084	809	1.928	1.281	598	570	Busova a
Dobreti i	664	283	32	83	86	53	127	Dobreti i
Donji Vakuf	5.822	1.683	644	1.613	1.024	466	392	Donji Vakuf
Fojnica	5.229	1.705	579	1.407	848	377	313	Fojnica
Gornji Vakuf	8.606	2.840	807	1.882	1.504	770	803	Gornji Vakuf
Jajce	11.157	3.196	1.109	2.867	1.923	902	1.160	Jajce
Kiseljak	8.725	2.390	1.078	2.656	1.594	548	459	Kiseljak
Kreševo	2.304	699	244	662	408	174	117	Kreševo
Novi Travnik	9.963	2.871	1.255	2.665	1.666	729	777	Novi Travnik
Travnik	22.532	6.601	2.740	6.351	3.736	1.619	1.485	Travnik
Vitez	10.776	3.087	1.216	2.923	2.000	832	718	Vitez
Hercegova ko- neretvanski kanton	96.219	31.170	10.670	27.643	15.955	6.284	4.497	Hercegova ko- neretvanski kanton
apljina	11.151	3.454	1.049	3.066	2.266	864	452	apljina
itluk	7.497	2.713	650	1.475	1.462	792	405	itluk
Grad Mostar	46.912	15.227	5.896	15.128	7.025	2.270	1.366	Grad Mostar
Jablanica	4.442	1.330	508	1.359	659	273	313	Jablanica
Konjic	10.945	3.080	1.285	3.411	1.794	696	679	Konjic
Neum	1.948	643	168	420	391	185	141	Neum
Prozor-Rama	5.867	2.099	442	963	980	607	776	Prozor-Rama
Ravno	1.361	500	142	380	250	71	18	Ravno
Stolac	6.096	2.124	530	1.441	1.128	526	347	Stolac
Zapadno-hercegova ki kanton	39.369	14.469	3.221	7.574	7.371	3.926	2.808	Zapadno-hercegova ki kanton
Grude	7.262	2.724	543	1.418	1.375	735	467	Grude
Ljubuški	11.872	4.107	1.040	2.573	2.364	1.105	683	Ljubuški
Posušje	8.208	3.376	624	1.144	1.381	888	795	Posušje
Široki Brijeg	12.027	4.262	1.014	2.439	2.251	1.198	863	Široki Brijeg
Kanton Sarajevo	187.635	57.188	32.682	67.572	19.921	5.881	4.391	Kanton Sarajevo
Centar Sarajevo	26.201	8.540	5.078	9.471	2.228	549	335	Centar Sarajevo
Hadži i	10.003	2.634	1.429	3.632	1.445	475	388	Hadži i
Iliđža	28.903	8.609	4.309	10.263	3.666	1.168	888	Iliđža
Ilijaš	8.573	2.229	1.196	2.935	1.253	494	466	Ilijaš
Novi Grad Sarajevo	53.683	16.129	9.593	19.695	5.446	1.594	1.226	Novi Grad Sarajevo
Novo Sarajevo	30.918	10.414	6.222	10.864	2.461	590	367	Novo Sarajevo
Stari Grad Sarajevo	17.059	5.243	2.934	6.147	1.872	540	323	Stari Grad Sarajevo
Trnovo	693	158	46	272	127	50	40	Trnovo
Vogoša	11.602	3.232	1.875	4.293	1.423	421	358	Vogoša
Kanton 10	36.041	12.452	3.043	8.495	6.804	3.087	2.160	Kanton 10
Bosansko Grahovo	1.070	252	124	393	200	70	31	Bosansko Grahovo
Dvar	3.218	778	431	1.399	465	102	43	Dvar
Glamo	1.674	447	135	504	363	148	77	Glamo
Kupres	2.176	858	169	422	365	192	170	Kupres
Livno	14.885	4.944	1.226	3.551	2.986	1.309	869	Livno
Tomislavgrad	13.018	5.173	958	2.226	2.425	1.266	970	Tomislavgrad

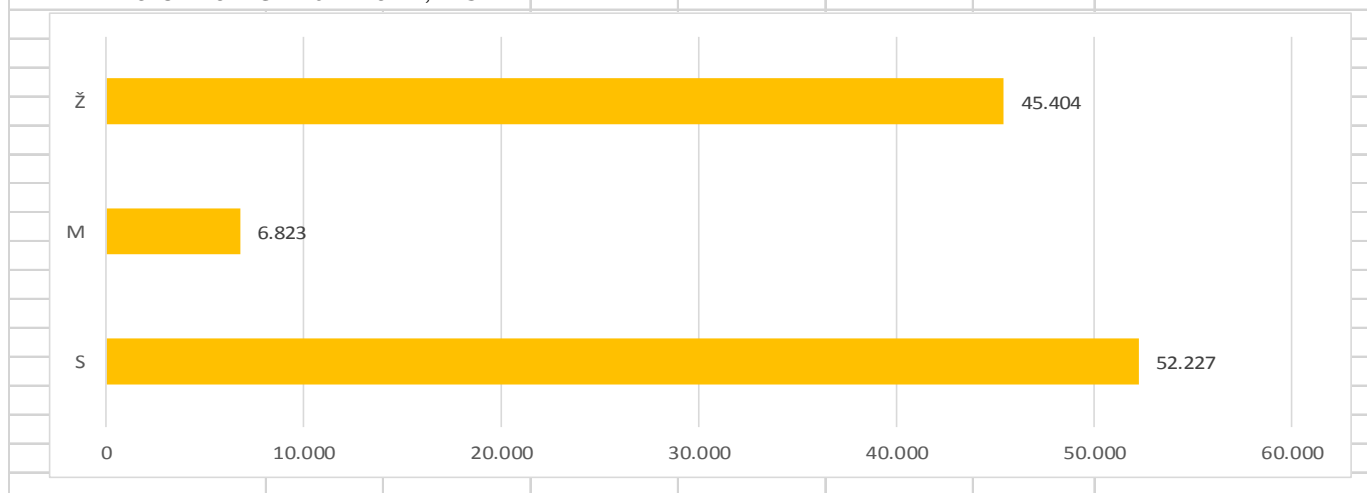
8.1 NEPISMENO STANOVNIŠTVO STARO 10 i VIŠE GODINA PREMA SPOLU

ILLITERATE POPULATION AGED 10 AND OVER, BY SEX

Teritorija	Spol	Ukupno Total	Nepismeni Illiterate		Bez odgovora No answer	Sex	Area
			Broj Number	%			
Federacija BiH	S	1.988.325	52.227	2,63	20.784	T	Federacija BiH
	M	969.343	6.823	0,70	7.389	M	
	Ž	1.018.982	45.404	4,46	13.395	F	
Unsko-sanski kanton	S	242.679	8.284	3,41	2.787	T	Unsko-sanski kanton
	M	119.613	1.201	1,00	1.024	M	
	Ž	123.066	7.083	5,76	1.763	F	
Kanton Posavski	S	39.884	929	2,33	598	T	Kanton Posavski
	M	19.979	168	0,84	242	M	
	Ž	19.905	761	3,82	356	F	
Tuzlanski kanton	S	399.251	13.711	3,43	3.766	T	Tuzlanski kanton
	M	193.825	1.722	0,89	1.309	M	
	Ž	205.426	11.989	5,84	2.457	F	
Zeni ko-dobojski kanton	S	324.917	8.535	2,63	2.764	T	Zeni ko-dobojski kanton
	M	160.505	1.077	0,67	895	M	
	Ž	164.412	7.458	4,54	1.869	F	
Bosansko-podrinjski kanton	S	21.678	810	3,74	161	T	Bosansko-podrinjski kanton
	M	10.516	89	0,85	48	M	
	Ž	11.162	721	6,46	113	F	
Srednjobosanski kanton	S	227.416	6.747	2,97	3.978	T	Srednjobosanski kanton
	M	113.184	916	0,81	1.490	M	
	Ž	114.232	5.831	5,10	2.488	F	
Hercegova ko-neretvanski kanton	S	200.424	3.704	1,85	2.562	T	Hercegova ko-neretvanski kanton
	M	97.999	466	0,48	932	M	
	Ž	102.425	3.238	3,16	1.630	F	
Zapadno-hercegova ki kanton	S	84.362	1.426	1,69	1.209	T	Zapadno-hercegova ki kanton
	M	41.853	196	0,47	474	M	
	Ž	42.509	1.230	2,89	735	F	
Kanton Sarajevo	S	370.879	6.306	1,70	2.003	T	Kanton Sarajevo
	M	173.305	748	0,43	571	M	
	Ž	197.574	5.558	2,81	1.432	F	
Kanton 10	S	76.835	1.775	2,31	956	T	Kanton 10
	M	38.564	240	0,62	404	M	
	Ž	38.271	1.535	4,01	552	F	

8.1 NEPISMENO STANOVNIŠTVO STARO 10 i VIŠE GODINA PREMA SPOLU

ILLITERATE POPULATION AGED 10 AND OVER, BY SEX



8.2 NEPISMENO STANOVNIŠTVO STARO 10 i VIŠE GODINA PREMA SPOLU

ILLITERATE POPULATION AGED 10 AND OVER, BY SEX

Teritorija	Spol	Ukupno <i>Total</i>	Nepismeni <i>Illiterate</i>		Bez odgovora <i>No answer</i>	Sex	Area
			Broj <i>Number</i>	%			
Federacija BiH	S	1.988.325	52.227	2,63	20.784	T	Federacija BiH
	M	969.343	6.823	0,70	7.389	M	
	Ž	1.018.982	45.404	4,46	13.395	F	
Unsko-sanski kanton	S	242.679	8.284	3,41	2.787	T	Unsko-sanski kanton
	M	119.613	1.201	1,00	1.024	M	
	Ž	123.066	7.083	5,76	1.763	F	
Biha	S	50.803	1.231	2,42	479	T	Biha
	M	24.264	200	0,82	162	M	
	Ž	26.539	1.031	3,88	317	F	
Bosanska Krupa	S	22.627	918	4,06	291	T	Bosanska Krupa
	M	11.065	125	1,13	113	M	
	Ž	11.562	793	6,86	178	F	
Bosanski Petrovac	S	6.755	200	2,96	125	T	Bosanski Petrovac
	M	3.394	34	1,00	50	M	
	Ž	3.361	166	4,94	75	F	
Bužim	S	16.590	575	3,47	179	T	Bužim
	M	8.478	95	1,12	76	M	
	Ž	8.112	480	5,92	103	F	
Cazin	S	58.017	2.071	3,57	696	T	Cazin
	M	28.875	277	0,96	251	M	
	Ž	29.142	1.794	6,16	445	F	
Klju	S	15.236	565	3,71	169	T	Klju
	M	7.604	53	0,70	67	M	
	Ž	7.632	512	6,71	102	F	
Sanski Most	S	37.819	1.109	2,93	500	T	Sanski Most
	M	18.952	150	0,79	179	M	
	Ž	18.867	959	5,08	321	F	
Velika Kladuša	S	34.832	1.615	4,64	348	T	Velika Kladuša
	M	16.981	267	1,57	126	M	
	Ž	17.851	1.348	7,55	222	F	
Kanton Posavski	S	39.884	929	2,33	598	T	Kanton Posavski
	M	19.979	168	0,84	242	M	
	Ž	19.905	761	3,82	356	F	
Domaljevac-Šamac	S	4.371	117	2,68	59	T	Domaljevac-Šamac
	M	2.175	23	1,06	27	M	
	Ž	2.196	94	4,28	32	F	
Odžak	S	17.305	434	2,51	285	T	Odžak
	M	8.589	64	0,75	114	M	
	Ž	8.716	370	4,25	171	F	
Orašje	S	18.208	378	2,08	254	T	Orašje
	M	9.215	81	0,88	101	M	
	Ž	8.993	297	3,30	153	F	
Tuzlanski kanton	S	399.251	13.711	3,43	3.766	T	Tuzlanski kanton
	M	193.825	1.722	0,89	1.309	M	
	Ž	205.426	11.989	5,84	2.457	F	
Banovi i	S	20.355	665	3,27	233	T	Banovi i
	M	10.155	62	0,61	85	M	
	Ž	10.200	603	5,91	148	F	
eli	S	9.454	357	3,78	115	T	eli
	M	4.740	64	1,35	48	M	
	Ž	4.714	293	6,22	67	F	

8.2 NEPISMENO STANOVNIŠTVO STARO 10 i VIŠE GODINA PREMA SPOLU (nastavak)

ILLITERATE POPULATION AGED 10 AND OVER, BY SEX (continued)

Teritorija	Spol	Ukupno <i>Total</i>	Nepismeni <i>Illiterate</i>		Bez odgovora <i>No answer</i>	Sex	Area
			Broj <i>Number</i>	%			
Doboj Istok	S	9.137	503	5,51	71	T	<i>Doboj Istok</i>
	M	4.478	103	2,30	23	M	
	Ž	4.659	400	8,59	48	F	
Gra anica	S	40.102	1.375	3,43	422	T	<i>Gra anica</i>
	M	19.078	168	0,88	141	M	
	Ž	21.024	1.207	5,74	281	F	
Grada ac	S	34.997	1.065	3,04	302	T	<i>Grada ac</i>
	M	16.986	165	0,97	96	M	
	Ž	18.011	900	5,00	206	F	
Kalesija	S	29.312	1.194	4,07	422	T	<i>Kalesija</i>
	M	14.680	119	0,81	136	M	
	Ž	14.632	1.075	7,35	286	F	
Kladanj	S	11.140	285	2,56	99	T	<i>Kladanj</i>
	M	5.457	36	0,66	33	M	
	Ž	5.683	249	4,38	66	F	
Lukavac	S	40.660	1.544	3,80	350	T	<i>Lukavac</i>
	M	19.784	185	0,94	125	M	
	Ž	20.876	1.359	6,51	225	F	
Sapna	S	9.798	556	5,67	112	T	<i>Sapna</i>
	M	5.027	72	1,43	45	M	
	Ž	4.771	484	10,14	67	F	
Srebrenik	S	35.263	1.601	4,54	501	T	<i>Srebrenik</i>
	M	17.108	213	1,25	172	M	
	Ž	18.155	1.388	7,65	329	F	
Teo ak	S	6.670	281	4,21	59	T	<i>Teo ak</i>
	M	3.359	40	1,19	23	M	
	Ž	3.311	241	7,28	36	F	
Tuzla	S	101.165	2.269	2,24	689	T	<i>Tuzla</i>
	M	47.685	277	0,58	257	M	
	Ž	53.480	1.992	3,72	432	F	
Živinice	S	51.198	2.016	3,94	391	T	<i>Živinice</i>
	M	25.288	218	0,86	125	M	
	Ž	25.910	1.798	6,94	266	F	
Zeni ko-dobojski kanton	S	324.917	8.535	2,63	2.764	T	<i>Zeni ko-dobojski kanton</i>
	M	160.505	1.077	0,67	895	M	
	Ž	164.412	7.458	4,54	1.869	F	
Breza	S	12.809	387	3,02	48	T	<i>Breza</i>
	M	6.261	32	0,51	14	M	
	Ž	6.548	355	5,42	34	F	
Doboj Jug	S	3.614	76	2,10	45	T	<i>Doboj Jug</i>
	M	1.790	2	0,11	13	M	
	Ž	1.824	74	4,06	32	F	
Kakanj	S	33.205	1.132	3,41	302	T	<i>Kakanj</i>
	M	16.444	171	1,04	92	M	
	Ž	16.761	961	5,73	210	F	
Maglaj	S	20.753	508	2,45	237	T	<i>Maglaj</i>
	M	10.176	64	0,63	70	M	
	Ž	10.577	444	4,20	167	F	
Olovo	S	9.312	339	3,64	128	T	<i>Olovo</i>
	M	4.627	32	0,69	27	M	
	Ž	4.685	307	6,55	101	F	

8.2 NEPISEMENO STANOVNIŠTVO STARO 10 i VIŠE GODINA PREMA SPOLU (nastavak)

ILLITERATE POPULATION AGED 10 AND OVER, BY SEX (continued)

Teritorija	Spol	Ukupno <i>Total</i>	Nepismeni <i>Illiterate</i>		Bez odgovora <i>No answer</i>	Sex	Area
			Broj <i>Number</i>	%			
Tešani	S	37.764	1.205	3,19	340	T	Tešani
	M	18.646	152	0,82	120	M	
	Ž	19.118	1.053	5,51	220	F	
Usora	S	6.081	169	2,78	59	T	Usora
	M	3.009	18	0,60	23	M	
	Ž	3.072	151	4,92	36	F	
Vareš	S	8.326	204	2,45	84	T	Vareš
	M	4.082	29	0,71	31	M	
	Ž	4.244	175	4,12	53	F	
Visoko	S	35.298	985	2,79	255	T	Visoko
	M	17.339	120	0,69	100	M	
	Ž	17.959	865	4,82	155	F	
Zavidovići	S	31.986	1.035	3,24	356	T	Zavidovići
	M	15.866	150	0,95	119	M	
	Ž	16.120	885	5,49	237	F	
Zenica	S	98.950	1.811	1,83	628	T	Zenica
	M	48.712	214	0,44	190	M	
	Ž	50.238	1.597	3,18	438	F	
Žepče	S	26.819	684	2,55	282	T	Žepče
	M	13.553	93	0,69	96	M	
	Ž	13.266	591	4,45	186	F	
Bosansko-podrinjski kanton	S	21.678	810	3,74	161	T	Bosansko-podrinjski kanton
	M	10.516	89	0,85	48	M	
	Ž	11.162	721	6,46	113	F	
Foča	S	1.777	91	5,12	8	T	Foča
	M	911	7	0,77	3	M	
	Ž	866	84	9,70	5	F	
Goražde	S	19.074	657	3,44	150	T	Goražde
	M	9.192	70	0,76	45	M	
	Ž	9.882	587	5,94	105	F	
Pale	S	827	62	7,50	3	T	Pale
	M	413	12	2,91	0	M	
	Ž	414	50	12,08	3	F	
Srednjobosanski kanton	S	227.416	6.747	2,97	3.978	T	Srednjobosanski kanton
	M	113.184	916	0,81	1.490	M	
	Ž	114.232	5.831	5,10	2.488	F	
Bugojno	S	28.305	709	2,50	468	T	Bugojno
	M	13.956	97	0,70	170	M	
	Ž	14.349	612	4,27	298	F	
Busovača	S	15.870	469	2,96	229	T	Busovača
	M	8.067	60	0,74	85	M	
	Ž	7.803	409	5,24	144	F	
Dobretići	S	1.545	129	8,35	18	T	Dobretići
	M	857	22	2,57	8	M	
	Ž	688	107	15,55	10	F	
Donji Vakuf	S	12.444	399	3,21	171	T	Donji Vakuf
	M	6.158	55	0,89	66	M	
	Ž	6.286	344	5,47	105	F	
Fojnica	S	11.164	398	3,57	332	T	Fojnica
	M	5.572	57	1,02	131	M	
	Ž	5.592	341	6,10	201	F	

8.2 NEPISEMENO STANOVNIŠTVO STARO 10 i VIŠE GODINA PREMA SPOLU (nastavak)

ILLITERATE POPULATION AGED 10 AND OVER, BY SEX (continued)

Teritorija	Spol	Ukupno <i>Total</i>	Nepismeni <i>Illiterate</i>		Bez odgovora <i>No answer</i>	Sex	Area
			Broj <i>Number</i>	%			
Gornji Vakuf	S	18.630	633	3,40	411	T	Gornji Vakuf
	M	9.354	85	0,91	144	M	
	Ž	9.276	548	5,91	267	F	
Jajce	S	24.413	892	3,65	455	T	Jajce
	M	12.452	110	0,88	157	M	
	Ž	11.961	782	6,54	298	F	
Kiseljak	S	18.493	602	3,26	221	T	Kiseljak
	M	9.158	93	1,02	86	M	
	Ž	9.335	509	5,45	135	F	
Kreševo	S	4.763	143	3,00	66	T	Kreševo
	M	2.323	16	0,69	31	M	
	Ž	2.440	127	5,20	35	F	
Novi Travnik	S	21.169	517	2,44	375	T	Novi Travnik
	M	10.488	58	0,55	153	M	
	Ž	10.681	459	4,30	222	F	
Travnik	S	47.710	1.403	2,94	868	T	Travnik
	M	23.551	212	0,90	330	M	
	Ž	24.159	1.191	4,93	538	F	
Vitez	S	22.910	453	1,98	364	T	Vitez
	M	11.248	51	0,45	129	M	
	Ž	11.662	402	3,45	235	F	
Hercegova ko- neretvanski kanton	S	200.424	3.704	1,85	2.562	T	Hercegova ko- neretvanski kanton
	M	97.999	466	0,48	932	M	
	Ž	102.425	3.238	3,16	1.630	F	
apljina	S	23.565	340	1,44	378	T	apljina
	M	11.616	46	0,40	130	M	
	Ž	11.949	294	2,46	248	F	
itluk	S	16.048	186	1,16	301	T	itluk
	M	7.907	22	0,28	117	M	
	Ž	8.141	164	2,01	184	F	
Grad Mostar	S	95.573	1.143	1,20	932	T	Grad Mostar
	M	45.957	137	0,30	338	M	
	Ž	49.616	1.006	2,03	594	F	
Jablanica	S	9.250	319	3,45	52	T	Jablanica
	M	4.578	37	0,81	15	M	
	Ž	4.672	282	6,04	37	F	
Konjic	S	22.865	851	3,72	341	T	Konjic
	M	11.237	86	0,77	119	M	
	Ž	11.628	765	6,58	222	F	
Neum	S	4.210	116	2,76	45	T	Neum
	M	2.118	11	0,52	18	M	
	Ž	2.092	105	5,02	27	F	
Prozor-Rama	S	12.772	412	3,23	299	T	Prozor-Rama
	M	6.433	55	0,85	105	M	
	Ž	6.339	357	5,63	194	F	
Ravno	S	2.965	38	1,28	34	T	Ravno
	M	1.523	5	0,33	10	M	
	Ž	1.442	33	2,29	24	F	
Stolac	S	13.176	299	2,27	180	T	Stolac
	M	6.630	67	1,01	80	M	
	Ž	6.546	232	3,54	100	F	

8.2 NEPISMENO STANOVNIŠTVO STARO 10 i VIŠE GODINA PREMA SPOLU (nastavak)

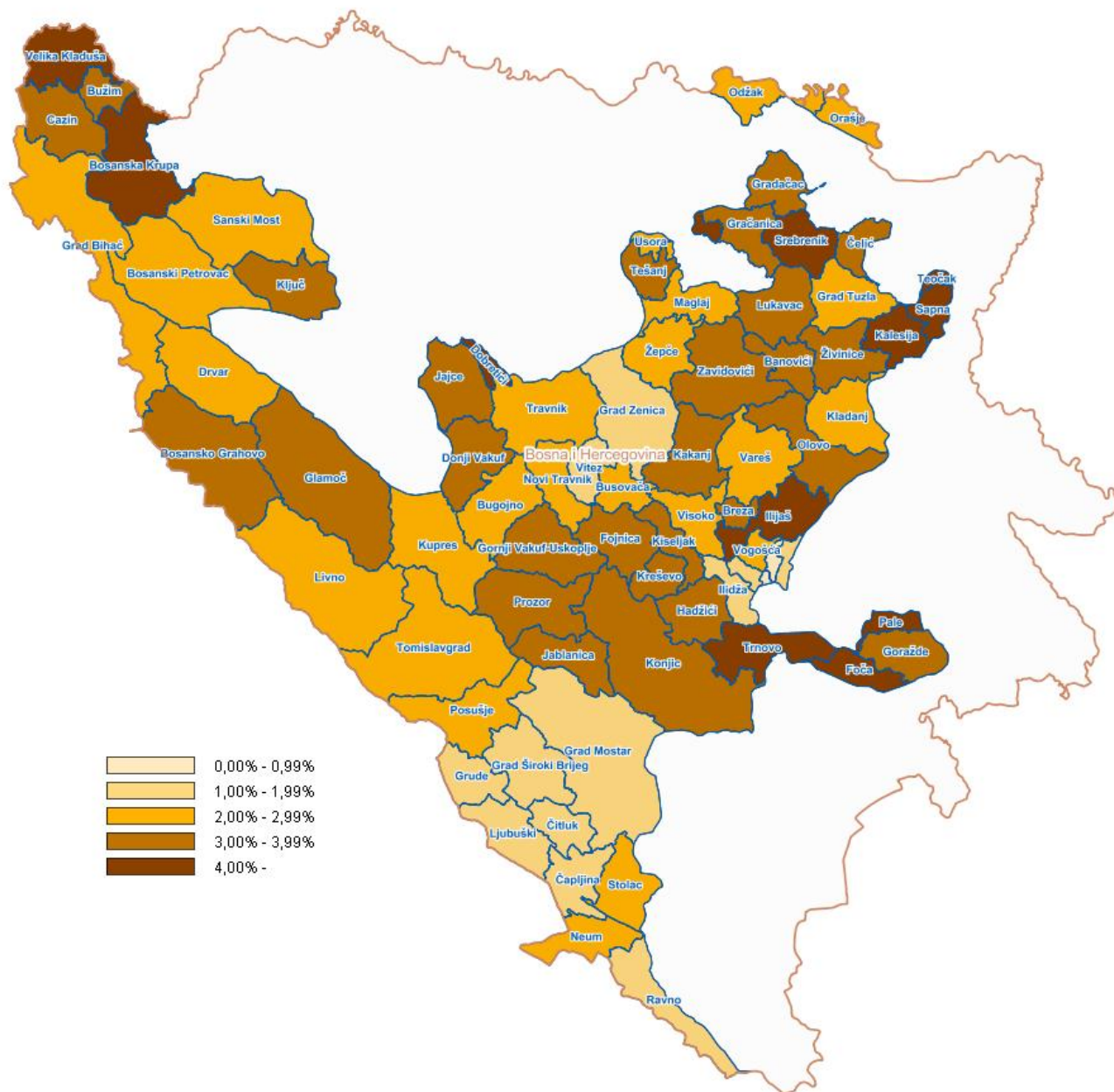
ILLITERATE POPULATION AGED 10 AND OVER, BY SEX (continued)

Teritorija	Spol	Ukupno <i>Total</i>	Nepismeni <i>Illiterate</i>		Bez odgovora <i>No answer</i>	Sex	Area
			Broj <i>Number</i>	%			
Zapadno-hercegova ki kanton	S	84.362	1.426	1,69	1.209	T	Zapadno-hercegova ki kanton
	M	41.853	196	0,47	474	M	
	Ž	42.509	1.230	2,89	735	F	
Grude	S	15.551	261	1,68	224	T	Grude
	M	7.730	42	0,54	89	M	
	Ž	7.821	219	2,80	135	F	
Ljubuški	S	25.259	361	1,43	328	T	Ljubuški
	M	12.508	49	0,39	131	M	
	Ž	12.751	312	2,45	197	F	
Posušje	S	17.908	366	2,04	252	T	Posušje
	M	8.960	52	0,58	110	M	
	Ž	8.948	314	3,51	142	F	
Široki Brijeg	S	25.644	438	1,71	405	T	Široki Brijeg
	M	12.655	53	0,42	144	M	
	Ž	12.989	385	2,96	261	F	
Kanton Sarajevo	S	370.879	6.306	1,70	2.003	T	Kanton Sarajevo
	M	173.305	748	0,43	571	M	
	Ž	197.574	5.558	2,81	1.432	F	
Centar Sarajevo	S	50.161	414	0,83	213	T	Centar Sarajevo
	M	22.790	60	0,26	55	M	
	Ž	27.371	354	1,29	158	F	
Hadži i	S	21.172	819	3,87	173	T	Hadži i
	M	10.528	198	1,88	43	M	
	Ž	10.644	621	5,83	130	F	
Ilićza	S	59.151	1.111	1,88	377	T	Ilićza
	M	28.450	107	0,38	108	M	
	Ž	30.701	1.004	3,27	269	F	
Ilijaš	S	17.390	703	4,04	107	T	Ilijaš
	M	8.261	60	0,73	30	M	
	Ž	9.129	643	7,04	77	F	
Novi Grad Sarajevo	S	105.753	1.629	1,54	601	T	Novi Grad Sarajevo
	M	49.176	159	0,32	176	M	
	Ž	56.577	1.470	2,60	425	F	
Novo Sarajevo	S	58.783	508	0,86	215	T	Novo Sarajevo
	M	26.521	58	0,22	62	M	
	Ž	32.262	450	1,39	153	F	
Stari Grad Sarajevo	S	33.760	436	1,29	187	T	Stari Grad Sarajevo
	M	15.847	44	0,28	63	M	
	Ž	17.913	392	2,19	124	F	
Trnovo	S	1.421	147	10,34	7	T	Trnovo
	M	707	12	1,70	3	M	
	Ž	714	135	18,91	4	F	
Vogoš a	S	23.288	539	2,31	123	T	Vogoš a
	M	11.025	50	0,45	31	M	
	Ž	12.263	489	3,99	92	F	
Kanton 10	S	76.835	1.775	2,31	956	T	Kanton 10
	M	38.564	240	0,62	404	M	
	Ž	38.271	1.535	4,01	552	F	
Bosansko Grahovo	S	2.331	89	3,82	26	T	Bosansko Grahovo
	M	1.219	7	0,57	7	M	
	Ž	1.112	82	7,37	19	F	

8.2 NEPISMENO STANOVNIŠTVO STARO 10 i VIŠE GODINA PREMA SPOLU (nastavak)
ILLITERATE POPULATION AGED 10 AND OVER, BY SEX (continued)

Teritorija	Spol	Ukupno <i>Total</i>	Nepismeni <i>Illiterate</i>		Bez odgovora <i>No answer</i>	Sex	Area
			Broj <i>Number</i>	%			
Dvar	S	6.576	139	2,11	51	T	<i>Dvar</i>
	M	3.237	21	0,65	16	M	
	Ž	3.339	118	3,53	35	F	
Glamo	S	3.534	119	3,37	49	T	<i>Glamo</i>
	M	1.785	17	0,95	22	M	
	Ž	1.749	102	5,83	27	F	
Kupres	S	4.677	114	2,44	53	T	<i>Kupres</i>
	M	2.341	14	0,60	19	M	
	Ž	2.336	100	4,28	34	F	
Livno	S	31.334	631	2,01	372	T	<i>Livno</i>
	M	15.564	77	0,49	157	M	
	Ž	15.770	554	3,51	215	F	
Tomislavgrad	S	28.383	683	2,41	405	T	<i>Tomislavgrad</i>
	M	14.418	104	0,72	183	M	
	Ž	13.965	579	4,15	222	F	

Udio nepismenih osoba starih 10 i više godina u ukupnom stanovništvu starom 10 i više godina
 The share of illiterate persons aged 10 and over in total number of population aged 10 and over



9.1 STANOVNIŠTVO STARO 15 I VIŠE GODINA PREMA NAJVIŠOJ ZAVRŠENOJ ŠKOLI I SPOLU

	Spol	Ukupno <i>Total</i>	Bez ikakvog obrazovanja <i>Without any education</i>	Nepotpuno osnovno obrazovanje <i>Incomplete primary education</i>	Osnovna škola <i>Primary school</i>	Srednja škola <i>Secondary school</i>
Federacija BiH	S	1.862.272	82.724	167.956	401.188	952.320
	M	904.850	13.635	46.470	166.078	547.281
	Ž	957.422	69.089	121.486	235.110	405.039
Unsko-sanski kanton	S	225.229	13.280	23.698	65.447	101.836
	M	110.711	2.609	8.511	29.553	59.686
	Ž	114.518	10.671	15.187	35.894	42.150
Kanton Posavski	S	37.418	1.877	5.411	8.965	17.468
	M	18.656	367	2.125	4.316	9.831
	Ž	18.762	1.510	3.286	4.649	7.637
Tuzlanski kanton	S	375.224	19.235	40.851	86.031	191.001
	M	181.535	3.089	10.230	34.890	112.695
	Ž	193.689	16.146	30.621	51.141	78.306
Zeničko-dobojski kanton	S	303.990	13.040	31.325	71.548	156.591
	M	149.837	1.936	7.908	28.285	94.181
	Ž	154.153	11.104	23.417	43.263	62.410
Bosansko-podrinjski kanton	S	20.448	1.133	1.705	4.886	10.173
	M	9.881	159	405	1.839	5.960
	Ž	10.567	974	1.300	3.047	4.213
Srednjobosanski kanton	S	211.486	10.958	23.045	49.690	107.657
	M	105.017	1.981	6.423	21.391	64.191
	Ž	106.469	8.977	16.622	28.299	43.466
Hercegovačko-neretvanski kanton	S	187.848	6.789	13.648	33.296	101.352
	M	91.629	1.047	3.657	13.686	57.185
	Ž	96.219	5.742	9.991	19.610	44.167
Zapadno-hercegovački kanton	S	78.046	2.960	6.267	12.575	42.986
	M	38.677	450	2.072	6.057	23.646
	Ž	39.369	2.510	4.195	6.518	19.340
Kanton Sarajevo	S	350.333	9.766	14.669	54.955	186.928
	M	162.698	1.417	2.568	19.427	99.295
	Ž	187.635	8.349	12.101	35.528	87.633
Kanton 10	S	72.250	3.686	7.337	13.795	36.328
	M	36.209	580	2.571	6.634	20.611
	Ž	36.041	3.106	4.766	7.161	15.717

POPULATION AGED 15 AND OVER BY HIGHEST LEVEL OF SCHOOL AND SEX

Specijalizacija poslije srednje škole <i>Specialization post-secondary</i>	Viša škola i prvi stepen fakulteta <i>High school and first level of faculty</i>	Visoka škola/fakultet/akademija/univerzitet <i>High School</i>	Sex	
13.254	56.720	188.110	T	<i>Federacija BiH</i>
11.005	30.520	89.861	M	
2.249	26.200	98.249	F	
827	6.495	13.646	T	<i>Unsko-sanski kanton</i>
583	3.294	6.475	M	
244	3.201	7.171	F	
200	1.001	2.496	T	<i>Kanton Posavski</i>
146	572	1.299	M	
54	429	1.197	F	
2.692	7.370	28.044	T	<i>Tuzlanski kanton</i>
2.325	4.293	14.013	M	
367	3.077	14.031	F	
3.593	7.050	20.843	T	<i>Zeni ko-dobojski kanton</i>
3.153	3.909	10.465	M	
440	3.141	10.378	F	
205	518	1.828	T	<i>Bosansko-podrinjski kanton</i>
175	352	991	M	
30	166	837	F	
1.321	5.219	13.596	T	<i>Srednjobosanski kanton</i>
1.132	2.919	6.980	M	
189	2.300	6.616	F	
1.347	7.772	23.644	T	<i>Hercegovina ko-neretvanski kanton</i>
1.098	3.975	10.981	M	
249	3.797	12.663	F	
387	3.427	9.444	T	<i>Zapadno-hercegovina ki kanton</i>
257	1.629	4.566	M	
130	1.798	4.878	F	
2.385	14.716	66.914	T	<i>Kanton Sarajevo</i>
1.938	7.875	30.178	M	
447	6.841	36.736	F	
297	3.152	7.655	T	<i>Kanton 10</i>
198	1.702	3.913	M	
99	1.450	3.742	F	

9.2 STANOVNIŠTVO STARO 15 I MŠE GODINA PREMA NAJVIŠOJ ZAVRŠENOJ ŠKOLI I SPOLU

	Spol	Ukupno <i>Total</i>	Bez ikakvog obrazovanja <i>Without any education</i>	Nepotpuno osnovno obrazovanje <i>Incomplete primary education</i>	Osnovna škola <i>Primary school</i>
Federacija BiH	S	1.862.272	82.724	167.956	401.188
	M	904.850	13.635	46.470	166.078
	Ž	957.422	69.089	121.486	235.110
Unsko-sanski kanton	S	225.229	13.280	23.698	65.447
	M	110.711	2.609	8.511	29.553
	Ž	114.518	10.671	15.187	35.894
Biha	S	47.410	1.976	3.478	11.023
	M	22.601	356	1.050	4.692
	Ž	24.809	1.620	2.428	6.331
Bosanska Krupa	S	21.015	1.511	2.675	6.093
	M	10.219	309	998	2.713
	Ž	10.796	1.202	1.677	3.380
Bosanski Petrovac	S	6.367	399	782	1.564
	M	3.186	72	284	752
	Ž	3.181	327	498	812
Bužim	S	15.121	938	1.875	5.643
	M	7.714	230	703	2.656
	Ž	7.407	708	1.172	2.987
Cazin	S	53.661	3.220	5.704	17.120
	M	26.634	649	2.086	7.667
	Ž	27.027	2.571	3.618	9.453
Klju	S	14.250	918	1.516	3.753
	M	7.100	132	536	1.778
	Ž	7.150	786	980	1.975
Sanski Most	S	35.346	2.061	2.511	8.907
	M	17.681	366	849	3.935
	Ž	17.665	1.695	1.662	4.972
Velika Kladuša	S	32.059	2.257	5.157	11.344
	M	15.576	495	2.005	5.360
	Ž	16.483	1.762	3.152	5.984
Kanton Posavski	S	37.418	1.877	5.411	8.965
	M	18.656	367	2.125	4.316
	Ž	18.762	1.510	3.286	4.649
Domaljevac-Šamac	S	4.099	259	687	968
	M	2.026	54	297	488
	Ž	2.073	205	390	480
Odžak	S	16.269	899	1.925	3.982
	M	8.059	182	718	1.870
	Ž	8.210	717	1.207	2.112
Orašje	S	17.050	719	2.799	4.015
	M	8.571	131	1.110	1.958
	Ž	8.479	588	1.689	2.057
Tuzlanski kanton	S	375.224	19.235	40.851	86.031
	M	181.535	3.089	10.230	34.890
	Ž	193.689	16.146	30.621	51.141
Banovi i	S	19.134	692	1.845	4.419
	M	9.502	70	295	1.488
	Ž	9.632	622	1.550	2.931
eli	S	8.767	685	1.336	2.884
	M	4.395	173	544	1.313
	Ž	4.372	512	792	1.571

POPULATION AGED 15 AND OVER BY HIGHEST LEVEL OF SCHOOL AND SEX						
Srednja škola <i>Secondary school</i>	Specijalizacija poslije srednje škole <i>Specialization post- secondary</i>	Viša škola i prvi stepen fakulteta <i>High school and first level of faculty</i>	Visoka škola/fakultet/ akademija/univerzitet <i>High School</i>	Sex		
952.320	13.254	56.720	188.110	T		Federacija BiH
547.281	11.005	30.520	89.861	M		
405.039	2.249	26.200	98.249	F		
101.836	827	6.495	13.646	T		Unsko-sanski kanton
59.686	583	3.294	6.475	M		
42.150	244	3.201	7.171	F		
22.893	216	2.465	5.359	T		<i>Biha</i>
12.626	181	1.217	2.479	M		
10.267	35	1.248	2.880	F		
8.892	64	587	1.193	T		<i>Bosanska Krupa</i>
5.304	45	297	553	M		
3.588	19	290	640	F		
3.060	16	194	352	T		<i>Bosanski Petrovac</i>
1.784	13	96	185	M		
1.276	3	98	167	F		
5.704	39	315	607	T		<i>Bužim</i>
3.639	18	173	295	M		
2.065	21	142	312	F		
23.905	140	1.168	2.404	T		<i>Cazin</i>
14.381	99	607	1.145	M		
9.524	41	561	1.259	F		
6.950	74	344	695	T		<i>Klju</i>
4.083	51	175	345	M		
2.867	23	169	350	F		
18.955	207	890	1.815	T		<i>Sanski Most</i>
11.103	128	438	862	M		
7.852	79	452	953	F		
11.477	71	532	1.221	T		<i>Velika Kladuša</i>
6.766	48	291	611	M		
4.711	23	241	610	F		
17.468	200	1.001	2.496	T		Kanton Posavski
9.831	146	572	1.299	M		
7.637	54	429	1.197	F		
1.754	30	112	289	T		<i>Domaljevac-Šamac</i>
973	19	64	131	M		
781	11	48	158	F		
8.118	94	364	887	T		<i>Odžak</i>
4.533	70	214	472	M		
3.585	24	150	415	F		
7.596	76	525	1.320	T		<i>Orašje</i>
4.325	57	294	696	M		
3.271	19	231	624	F		
191.001	2.692	7.370	28.044	T		Tuzlanski kanton
112.695	2.325	4.293	14.013	M		
78.306	367	3.077	14.031	F		
10.567	150	185	1.276	T		<i>Banovi i</i>
6.668	142	106	733	M		
3.899	8	79	543	F		
3.489	16	72	285	T		<i>eli</i>
2.141	14	51	159	M		
1.348	2	21	126	F		

9.2 STANOVNIŠTVO STARO 15 I MŠE GODINA PREMA NAJVIŠOJ ZAVRŠENOJ ŠKOLI I SPOLU (nastavak)

Teritorija	Pol	Ukupno <i>Total</i>	Bez ikakvog obrazovanja <i>Without any education</i>	Nepotpuno osnovno obrazovanje <i>Incomplete primary education</i>	Osnovna škola <i>Primary school</i>
Doboj Istok	S	8.530	682	974	2.026
	M	4.156	136	279	863
	Ž	4.374	546	695	1.163
Gračanica	S	37.560	1.989	4.661	9.413
	M	17.771	353	1.278	3.765
	Ž	19.789	1.636	3.383	5.648
Gradačac	S	32.599	1.660	4.577	9.408
	M	15.729	344	1.387	4.069
	Ž	16.870	1.316	3.190	5.339
Kalesija	S	27.239	1.714	3.528	6.841
	M	13.602	274	878	2.869
	Ž	13.637	1.440	2.650	3.972
Kladanj	S	10.428	455	1.154	2.730
	M	5.103	76	287	1.070
	Ž	5.325	379	867	1.660
Lukavac	S	38.498	2.081	4.069	7.860
	M	18.674	267	778	2.992
	Ž	19.824	1.814	3.291	4.868
Sapna	S	9.076	760	1.367	2.930
	M	4.655	148	325	1.457
	Ž	4.421	612	1.042	1.473
Srebrenik	S	32.955	2.208	4.665	8.593
	M	15.918	384	1.428	3.715
	Ž	17.037	1.824	3.237	4.878
Teočak	S	6.224	410	762	1.846
	M	3.146	82	197	823
	Ž	3.078	328	565	1.023
Tuzla	S	96.349	3.226	6.228	15.907
	M	45.277	413	1.450	6.043
	Ž	51.072	2.813	4.778	9.864
Živinice	S	47.865	2.673	5.685	11.174
	M	23.607	369	1.104	4.423
	Ž	24.258	2.304	4.581	6.751
Zeničko-dobojski kanton	S	303.990	13.040	31.325	71.548
	M	149.837	1.936	7.908	28.285
	Ž	154.153	11.104	23.417	43.263
Breza	S	12.109	589	1.289	2.276
	M	5.913	37	303	816
	Ž	6.196	552	986	1.460
Doboj Jug	S	3.355	130	266	854
	M	1.660	4	61	346
	Ž	1.695	126	205	508
Kakanj	S	30.994	1.699	3.704	7.556
	M	15.332	287	821	2.703
	Ž	15.662	1.412	2.883	4.853
Maglaj	S	19.451	831	2.087	4.758
	M	9.489	121	553	1.890
	Ž	9.962	710	1.534	2.868
Olovo	S	8.816	511	1.122	2.421
	M	4.382	62	243	963
	Ž	4.434	449	879	1.458

POPULATION AGED 15 AND OVER BY HIGHEST LEVEL OF SCHOOL AND SEX (continued)

Srednja škola Secondary school	Specijalizacija poslije srednje škole Specialization post- secondary	Viša škola i prvi stepen fakulteta High school and first level of faculty	Visoka škola/fakultet/ akademija/univerzitet High School	Sex	Area
4.280	24	102	442	T	Doboj Istok
2.556	20	70	232	M	
1.724	4	32	210	F	
18.522	189	676	2.110	T	Gra anica
10.727	175	409	1.064	M	
7.795	14	267	1.046	F	
14.750	136	512	1.556	T	Grada ac
8.767	105	290	767	M	
5.983	31	222	789	F	
13.592	115	271	1.178	T	Kalesija
8.660	94	170	657	M	
4.932	21	101	521	F	
5.276	24	174	615	T	Kladanj
3.206	16	108	340	M	
2.070	8	66	275	F	
20.955	517	690	2.326	T	Lukavac
12.568	478	441	1.150	M	
8.387	39	249	1.176	F	
3.667	11	56	285	T	Sapna
2.509	8	33	175	M	
1.158	3	23	110	F	
15.295	145	395	1.654	T	Srebrenik
9.129	124	257	881	M	
6.166	21	138	773	F	
2.938	20	41	207	T	Teo ak
1.891	16	19	118	M	
1.047	4	22	89	F	
52.917	1.125	3.591	13.355	T	Tuzla
28.217	933	1.961	6.260	M	
24.700	192	1.630	7.095	F	
24.753	220	605	2.755	T	Živinice
15.656	200	378	1.477	M	
9.097	20	227	1.278	F	
156.591	3.593	7.050	20.843	T	Zeni ko-dobojski kanton
94.181	3.153	3.909	10.465	M	
62.410	440	3.141	10.378	F	
6.653	111	232	959	T	Breza
4.058	101	121	477	M	
2.595	10	111	482	F	
1.864	23	47	171	T	Doboj Jug
1.111	21	26	91	M	
753	2	21	80	F	
15.259	313	602	1.861	T	Kakanj
9.882	295	335	1.009	M	
5.377	18	267	852	F	
10.053	208	417	1.097	T	Maqlaj
5.969	173	233	550	M	
4.084	35	184	547	F	
4.040	32	184	506	T	Olovo
2.667	27	119	301	M	
1.373	5	65	205	F	

9.2 STANOVNIŠTVO STARO 15 I VIŠE GODINA PREMA NAJVIŠOJ ZAVRŠENOJ ŠKOLI I SPOLU (nastavak)

Teritorija	Pol	Ukupno <i>Total</i>	Bez ikakvog obrazovanja <i>Without any education</i>	Nepotpuno osnovno obrazovanje <i>Incomplete primary education</i>	Osnovna škola <i>Primary school</i>
Tešanj	S	34.938	1.730	3.225	9.991
	M	17.197	266	947	4.192
	Ž	17.741	1.464	2.278	5.799
Usora	S	5.732	420	478	1.370
	M	2.832	48	178	603
	Ž	2.900	372	300	767
Vareš	S	7.947	299	1.345	1.649
	M	3.877	30	264	623
	Ž	4.070	269	1.081	1.026
Vsoko	S	32.974	1.394	3.457	6.961
	M	16.110	218	921	3.040
	Ž	16.864	1.176	2.536	3.921
Zavidovići	S	29.913	1.563	3.318	7.764
	M	14.805	259	1.010	2.812
	Ž	15.108	1.304	2.308	4.952
Zenica	S	92.906	2.731	8.547	19.375
	M	45.664	429	1.864	7.484
	Ž	47.242	2.302	6.683	11.891
Žepče	S	24.855	1.143	2.487	6.573
	M	12.576	175	743	2.813
	Ž	12.279	968	1.744	3.760
Bosansko-podrinjski kanton	S	20.448	1.133	1.705	4.886
	M	9.881	159	405	1.839
	Ž	10.567	974	1.300	3.047
Foča	S	1.692	148	225	440
	M	867	24	71	202
	Ž	825	124	154	238
Goražde	S	17.988	915	1.388	4.197
	M	8.637	118	309	1.544
	Ž	9.351	797	1.079	2.653
Pale	S	768	70	92	249
	M	377	17	25	93
	Ž	391	53	67	156
Srednjobosanski kanton	S	211.486	10.958	23.045	49.690
	M	105.017	1.981	6.423	21.391
	Ž	106.469	8.977	16.622	28.299
Bugojno	S	26.431	1.137	2.265	6.364
	M	13.010	180	621	2.713
	Ž	13.421	957	1.644	3.651
Busovača	S	14.733	755	1.492	3.490
	M	7.463	98	359	1.485
	Ž	7.270	657	1.133	2.005
Dobretići	S	1.489	174	150	451
	M	825	34	81	245
	Ž	664	140	69	206
Donji Vakuf	S	11.486	631	1.308	3.250
	M	5.664	129	370	1.432
	Ž	5.822	502	938	1.818
Fojnica	S	10.426	681	1.369	2.448
	M	5.197	133	466	1.059
	Ž	5.229	548	903	1.389

POPULATION AGED 15 AND OVER BY HIGHEST LEVEL OF SCHOOL AND SEX (continued)

Srednja škola Secondary school	Specijalizacija poslije srednje škole Specialization post- secondary	Viša škola i prvi stepen fakulteta High school and first level of faculty	Visoka škola/fakultet/ akademija/univerzitet High School	Sex	Area
17.257	271	677	1.787	T	Tešanj
10.235	236	390	931	M	
7.022	35	287	856	F	
3.000	42	121	301	T	Usora
1.756	32	70	145	M	
1.244	10	51	156	F	
3.914	88	161	491	T	Vareš
2.521	82	89	268	M	
1.393	6	72	223	F	
17.614	226	755	2.567	T	Visoko
10.178	200	398	1.155	M	
7.436	26	357	1.412	F	
15.051	152	530	1.535	T	Zavidovi i
9.485	119	294	826	M	
5.566	33	236	709	F	
49.301	1.966	2.791	8.195	T	Zenica
28.605	1.728	1.544	4.010	M	
20.696	238	1.247	4.185	F	
12.585	161	533	1.373	T	Žep e
7.714	139	290	702	M	
4.871	22	243	671	F	
10.173	205	518	1.828	T	Bosansko-podrinjski kanton
5.960	175	352	991	M	
4.213	30	166	837	F	
748	11	43	77	T	Fo a
486	8	30	46	M	
262	3	13	31	F	
9.103	190	468	1.727	T	Goražde
5.252	163	318	933	M	
3.851	27	150	794	F	
322	4	7	24	T	Pale
222	4	4	12	M	
100	0	3	12	F	
107.657	1.321	5.219	13.596	T	Srednjobosanski kanton
64.191	1.132	2.919	6.980	M	
43.466	189	2.300	6.616	F	
13.972	114	763	1.816	T	Bugojno
8.010	85	409	992	M	
5.962	29	354	824	F	
7.814	104	280	798	T	Busova a
4.855	94	165	407	M	
2.959	10	115	391	F	
651	1	12	50	T	Dobreti i
430	1	5	29	M	
221	0	7	21	F	
5.494	24	257	522	T	Donji Vakuf
3.313	19	116	285	M	
2.181	5	141	237	F	
4.766	42	235	885	T	Fojnica
2.861	36	154	488	M	
1.905	6	81	397	F	

9.2 STANOVNIŠTVO STARO 15 I MŠE GODINA PREMA NAJVIŠOJ ZAVRŠENOJ ŠKOLI I SPOLU (nastavak)

Teritorija	Pol	Ukupno <i>Total</i>	Bez ikakvog obrazovanja <i>Without any education</i>	Nepotpuno osnovno obrazovanje <i>Incomplete primary education</i>	Osnovna škola <i>Primary school</i>
Gornji Vakuf	S	17.280	1.145	1.628	4.130
	M	8.674	260	449	1.925
	Ž	8.606	885	1.179	2.205
Jajce	S	22.762	1.443	3.291	4.851
	M	11.605	281	1.039	2.227
	Ž	11.157	1.162	2.252	2.624
Kiseljak	S	17.209	860	1.873	3.616
	M	8.484	128	493	1.573
	Ž	8.725	732	1.380	2.043
Kreševo	S	4.469	290	477	861
	M	2.165	41	138	335
	Ž	2.304	249	339	526
Novi Travnik	S	19.678	844	1.863	4.298
	M	9.715	126	359	1.682
	Ž	9.963	718	1.504	2.616
Travnik	S	44.364	2.182	5.388	11.614
	M	21.832	445	1.567	5.002
	Ž	22.532	1.737	3.821	6.612
Vitez	S	21.159	816	1.941	4.317
	M	10.383	126	481	1.713
	Ž	10.776	690	1.460	2.604
Hercegova ko-neretvanski kanton	S	187.848	6.789	13.648	33.296
	M	91.629	1.047	3.657	13.686
	Ž	96.219	5.742	9.991	19.610
apljina	S	21.938	793	1.671	3.780
	M	10.787	106	425	1.561
	Ž	11.151	687	1.246	2.219
itluk	S	14.758	369	1.074	2.467
	M	7.261	46	325	1.072
	Ž	7.497	323	749	1.395
Grad Mostar	S	90.092	2.024	4.310	14.243
	M	43.180	275	929	5.501
	Ž	46.912	1.749	3.381	8.742
Jablanica	S	8.779	483	1.031	1.662
	M	4.337	59	254	638
	Ž	4.442	424	777	1.024
Konjic	S	21.475	1.320	2.665	5.206
	M	10.530	204	778	2.205
	Ž	10.945	1.116	1.887	3.001
Neum	S	3.928	204	282	608
	M	1.980	34	87	281
	Ž	1.948	170	195	327
Prozor-Rama	S	11.798	943	1.507	2.471
	M	5.931	204	528	1.244
	Ž	5.867	739	979	1.227
Ravno	S	2.810	83	206	442
	M	1.449	7	53	204
	Ž	1.361	76	153	238
Stolac	S	12.270	570	902	2.417
	M	6.174	112	278	980
	Ž	6.096	458	624	1.437

POPULATION AGED 15 AND OVER BY HIGHEST LEVEL OF SCHOOL AND SEX (continued)

Srednja škola Secondary school	Specijalizacija poslije srednje škole Specialization post- secondary	Viša škola i prvi stepen fakulteta High school and first level of faculty	Visoka škola/fakultet/ akademija/univerzitet High School	Sex	Area
8.817	30	480	1.050	T	Gornji Vakuf
5.192	25	264	559	M	
3.625	5	216	491	F	
11.293	113	522	1.249	T	Jajce
7.050	86	241	681	M	
4.243	27	281	568	F	
9.291	80	349	1.140	T	Kiseljak
5.495	71	206	518	M	
3.796	9	143	622	F	
2.391	22	119	309	T	Kreševo
1.416	19	69	147	M	
975	3	50	162	F	
10.488	335	520	1.330	T	Novi Travnik
6.287	301	300	660	M	
4.201	34	220	670	F	
20.889	248	1.068	2.975	T	Travnik
12.467	211	621	1.519	M	
8.422	37	447	1.456	F	
11.791	208	614	1.472	T	Vitez
6.815	184	369	695	M	
4.976	24	245	777	F	
101.352	1.347	7.772	23.644	T	Hercegova ko-neretvanski kanton
57.185	1.098	3.975	10.981	M	
44.167	249	3.797	12.663	F	
12.475	130	852	2.237	T	apljina
7.100	96	409	1.090	M	
5.375	34	443	1.147	F	
8.453	84	491	1.820	T	itluk
4.733	61	231	793	M	
3.720	23	260	1.027	F	
50.196	698	4.422	14.199	T	Grad Mostar
27.372	555	2.202	6.346	M	
22.824	143	2.220	7.853	F	
4.565	133	236	669	T	Jablanica
2.795	127	142	322	M	
1.770	6	94	347	F	
9.767	144	663	1.710	T	Konjic
5.937	130	397	879	M	
3.830	14	266	831	F	
2.092	53	157	532	T	Neum
1.157	45	89	287	M	
935	8	68	245	F	
5.640	25	301	911	T	Prozor-Rama
3.308	17	148	482	M	
2.332	8	153	429	F	
1.588	6	180	305	T	Ravno
910	4	98	173	M	
678	2	82	132	F	
6.576	74	470	1.261	T	Stolac
3.873	63	259	609	M	
2.703	11	211	652	F	

9.2. STANOVNIŠTVO STARO 15 I VIŠE GODINA PREMA NAJVIŠOJ ZAVRŠENOJ ŠKOLI I SPOLU (nastavak)

Teritorija	Pol	Ukupno <i>Total</i>	Bez ikakvog obrazovanja <i>Without any education</i>	Nepotpuno osnovno obrazovanje <i>Incomplete primary education</i>	Osnovna škola <i>Primary school</i>
Zapadno-hercegova ki kanton	S	78.046	2.960	6.267	12.575
	M	38.677	450	2.072	6.057
	Ž	39.369	2.510	4.195	6.518
Grude	S	14.455	526	1.079	2.466
	M	7.193	89	352	1.172
	Ž	7.262	437	727	1.294
Ljubuški	S	23.409	691	2.547	3.509
	M	11.537	91	889	1.694
	Ž	11.872	600	1.658	1.815
Posušje	S	16.461	779	864	3.149
	M	8.253	134	293	1.558
	Ž	8.208	645	571	1.591
Široki Brijeg	S	23.721	964	1.777	3.451
	M	11.694	136	538	1.633
	Ž	12.027	828	1.239	1.818
Kanton Sarajevo	S	350.333	9.766	14.669	54.955
	M	162.698	1.417	2.568	19.427
	Ž	187.635	8.349	12.101	35.528
Centar Sarajevo	S	47.769	675	1.129	5.446
	M	21.568	103	181	1.889
	Ž	26.201	572	948	3.557
Hadži i	S	19.787	1.177	1.630	4.317
	M	9.784	266	272	1.641
	Ž	10.003	911	1.358	2.676
Ilidža	S	55.476	1.729	2.597	9.887
	M	26.573	234	419	3.476
	Ž	28.903	1.495	2.178	6.411
Iljijaš	S	16.278	990	1.548	3.968
	M	7.705	112	336	1.526
	Ž	8.573	878	1.212	2.442
Novi Grad Sarajevo	S	99.792	2.624	4.062	15.973
	M	46.109	362	739	5.492
	Ž	53.683	2.262	3.323	10.481
Novo Sarajevo	S	55.946	872	1.351	6.456
	M	25.028	119	210	2.258
	Ž	30.918	753	1.141	4.198
Stari Grad Sarajevo	S	31.979	710	1.020	4.518
	M	14.920	100	155	1.634
	Ž	17.059	610	865	2.884
Trnovo	S	1.372	203	217	290
	M	679	28	67	124
	Ž	693	175	150	166
Vogoš a	S	21.934	786	1.115	4.100
	M	10.332	93	189	1.387
	Ž	11.602	693	926	2.713
Kanton 10	S	72.250	3.686	7.337	13.795
	M	36.209	580	2.571	6.634
	Ž	36.041	3.106	4.766	7.161
Bosansko Grahovo	S	2.264	127	337	425
	M	1.194	7	109	197
	Ž	1.070	120	228	228
Dvar	S	6.308	273	534	1.232
	M	3.090	39	105	466
	Ž	3.218	234	429	766

POPULATION AGED 15 AND OVER BY HIGHEST LEVEL OF SCHOOL AND SEX (continued)

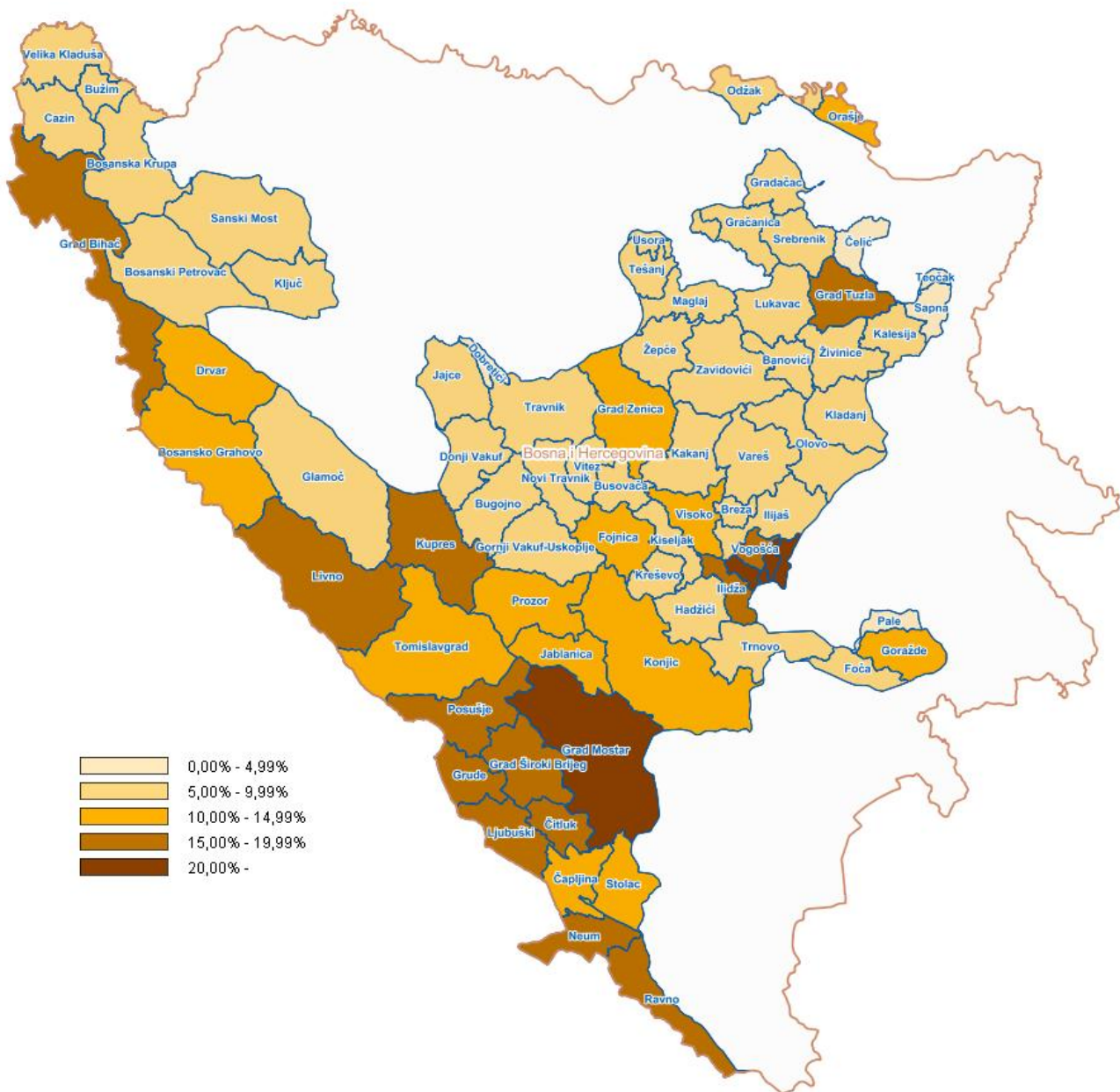
Srednja škola Secondary school	Specijalizacija poslije srednje škole Specialization post- secondary	Viša škola i prvi stepen fakulteta High school and first level of faculty	Visoka škola/fakultet/ akademija/univerzitet High School	Sex	Area
42.986	387	3.427	9.444	T	Zapadno-hercegova ki kanton
23.646	257	1.629	4.566	M	
19.340	130	1.798	4.878	F	
7.830	75	741	1.738	T	Grude
4.306	50	366	858	M	
3.524	25	375	880	F	
12.685	138	891	2.948	T	Ljubuški
6.924	83	416	1.440	M	
5.761	55	475	1.508	F	
9.020	103	790	1.756	T	Posušje
5.026	69	351	822	M	
3.994	34	439	934	F	
13.451	71	1.005	3.002	T	Široki Brijeg
7.390	55	496	1.446	M	
6.061	16	509	1.556	F	
186.928	2.385	14.716	66.914	T	Kanton Sarajevo
99.295	1.938	7.875	30.178	M	
87.633	447	6.841	36.736	F	
22.213	282	2.724	15.300	T	Centar Sarajevo
10.885	220	1.284	7.006	M	
11.328	62	1.440	8.294	F	
10.861	89	406	1.307	T	Hadži i
6.625	74	267	639	M	
4.236	15	139	668	F	
31.683	375	1.896	7.309	T	Iliđža
17.593	311	1.085	3.455	M	
14.090	64	811	3.854	F	
8.352	97	282	1.041	T	Ilijaš
4.982	82	169	498	M	
3.370	15	113	543	F	
55.560	665	4.084	16.824	T	Novi Grad Sarajevo
29.274	539	2.238	7.465	M	
26.286	126	1.846	9.359	F	
27.377	446	3.299	16.145	T	Novo Sarajevo
13.288	346	1.675	7.132	M	
14.089	100	1.624	9.013	F	
18.034	238	1.353	6.106	T	Stari Grad Sarajevo
9.459	197	736	2.639	M	
8.575	41	617	3.467	F	
549	13	28	72	T	Trnovo
391	11	23	35	M	
158	2	5	37	F	
12.299	180	644	2.810	T	Vogoš a
6.798	158	398	1.309	M	
5.501	22	246	1.501	F	
36.328	297	3.152	7.655	T	Kanton 10
20.611	198	1.702	3.913	M	
15.717	99	1.450	3.742	F	
1.116	3	113	143	T	Bosansko Grahovo
711	3	75	92	M	
405	0	38	51	F	
3.594	32	280	363	T	Dvar
2.098	27	162	193	M	
1.496	5	118	170	F	

9.2 STANOVNIŠTVO STARO 15 I MŠE GODINA PREMA NAJVIŠOJ ZAVRŠENOJ ŠKOLI I SPOLU (nastavak)

Teritorija	Pol	Ukupno <i>Total</i>	Bez ikakvog obrazovanja <i>Without any education</i>	Nepotpuno osnovno obrazovanje <i>Incomplete primary education</i>	Osnovna škola <i>Primary school</i>
Glamo	S	3.357	244	443	781
	M	1.683	40	146	357
	Ž	1.674	204	297	424
Kupres	S	4.362	217	421	714
	M	2.186	37	170	358
	Ž	2.176	180	251	356
Livno	S	29.544	1.393	3.312	5.245
	M	14.659	201	1.238	2.491
	Ž	14.885	1.192	2.074	2.754
Tomislavgrad	S	26.415	1.432	2.290	5.398
	M	13.397	256	803	2.765
	Ž	13.018	1.176	1.487	2.633

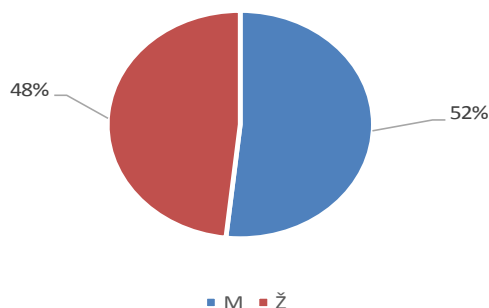
POPULATION AGED 15 AND OVER BY HIGHEST LEVEL OF SCHOOL AND SEX (continued)					
Srednja škola <i>Secondary school</i>	Specijalizacija poslije srednje škole <i>Specialization post- secondary</i>	Viša škola i prvi stepen fakulteta <i>High school and first level of faculty</i>	Visoka škola/fakultet/ akademija/univerzitet <i>High School</i>	Sex	Area
1.572	13	94	210	T	<i>Glamo</i>
963	10	58	109	M	
609	3	36	101	F	
2.154	11	220	625	T	<i>Kupres</i>
1.159	8	120	334	M	
995	3	100	291	F	
14.513	164	1.457	3.460	T	<i>Livno</i>
8.114	104	792	1.719	M	
6.399	60	665	1.741	F	
13.379	74	988	2.854	T	<i>Tomislavgrad</i>
7.566	46	495	1.466	M	
5.813	28	493	1.388	F	

Udio stanovništva sa višim i visokim obrazovanjem u ukupnom stanovništvu starom 15 i više godina
 The share of population with higher education in total number of population aged 15 and over



10.1 KOMPJUTERSKI PISMENO STANOVNIŠTVO STARO 10 I VIŠE GODINA PREMA SPOLU
COMPUTER LITERATE POPULATION AGED 10 AND OVER BY SEX

Teritorija	Spol	Ukupno Total	Kompjuterski pismena lica Computer literate person	Lica koja djelimi no poznaju rad na ra unaru Persons who are partially familiar with the work on the computer	Kompjuterski nepismena lica Computer illiterate people	Bez odgovora No answer	Sex	Area
Federacija BiH	S	1.988.325	765.765	475.469	723.834	23.257	T	Federacija BiH
	M	969.343	396.058	248.143	313.947	11.195	M	
	Ž	1.018.982	369.707	227.326	409.887	12.062	F	
Unsko-sanski kanton	S	242.679	83.648	73.479	81.349	4.203	T	Unsko-sanski kanton
	M	119.613	43.998	38.411	35.185	2.019	M	
	Ž	123.066	39.650	35.068	46.164	2.184	F	
Kanton Posavski	S	39.884	12.875	10.810	15.350	849	T	Kanton Posavski
	M	19.979	6.862	5.753	6.941	423	M	
	Ž	19.905	6.013	5.057	8.409	426	F	
Tuzlanski kanton	S	399.251	141.809	88.920	164.868	3.654	T	Tuzlanski kanton
	M	193.825	75.437	45.989	70.706	1.693	M	
	Ž	205.426	66.372	42.931	94.162	1.961	F	
Zeni ko-dobojski kanton	S	324.917	112.602	79.290	130.388	2.637	T	Zeni ko-dobojski kanton
	M	160.505	59.694	41.678	57.858	1.275	M	
	Ž	164.412	52.908	37.612	72.530	1.362	F	
Bosansko-podrinjski kanton	S	21.678	8.359	3.978	9.182	159	T	Bosansko-podrinjski kanton
	M	10.516	4.472	2.067	3.898	79	M	
	Ž	11.162	3.887	1.911	5.284	80	F	
Srednjobosanski kanton	S	227.416	71.673	63.199	88.736	3.808	T	Srednjobosanski kanton
	M	113.184	37.925	33.590	39.807	1.862	M	
	Ž	114.232	33.748	29.609	48.929	1.946	F	
Hercegova ko-neretvanski kanton	S	200.424	80.617	49.419	67.604	2.784	T	Hercegova ko-neretvanski kanton
	M	97.999	41.083	26.093	29.498	1.325	M	
	Ž	102.425	39.534	23.326	38.106	1.459	F	
Zapadno-hercegova ki kanton	S	84.362	31.794	24.505	26.562	1.501	T	Zapadno-hercegova ki kanton
	M	41.853	16.265	13.039	11.787	762	M	
	Ž	42.509	15.529	11.466	14.775	739	F	
Kanton Sarajevo	S	370.879	196.482	58.382	113.462	2.553	T	Kanton Sarajevo
	M	173.305	96.733	28.840	46.490	1.242	M	
	Ž	197.574	99.749	29.542	66.972	1.311	F	
Kanton 10	S	76.835	25.906	23.487	26.333	1.109	T	Kanton 10
	M	38.564	13.589	12.683	11.777	515	M	
	Ž	38.271	12.317	10.804	14.556	594	F	

10.1 KOMPJUTERSKI PISMENO STANOVNIŠTVO STARO 10 I VIŠE GODINA PREMA SPOLU
COMPUTER LITERATE POPULATION AGED 10 AND OVER BY SEX


10.2 KOMPJUTERSKI PISMENO STANOVNIŠTVO STARO 10 I VIŠE GODINA PREMA SPOLU
COMPUTER LITERATE POPULATION AGED 10 AND OVER BY SEX

Teritorija	Spol	Ukupno Total	Kompjuterski pismena lica Computer literate person	Lica koja djelimi no poznaju rad na ra unaru Persons who are partially familiar with the work on the computer	Kompjuterski nepismena lica Computer illiterate people	Bez odgovora No answer	Sex	Area
Federacija BiH	S	1.988.325	765.765	475.469	723.834	23.257	T	Federacija BiH
	M	969.343	396.058	248.143	313.947	11.195	M	
	Ž	1.018.982	369.707	227.326	409.887	12.062	F	
Unsko-sanski kanton	S	242.679	83.648	73.479	81.349	4.203	T	Unsko-sanski kanton
	M	119.613	43.998	38.411	35.185	2.019	M	
	Ž	123.066	39.650	35.068	46.164	2.184	F	
Biha	S	50.803	22.894	11.023	16.507	379	T	Biha
	M	24.264	11.611	5.459	7.024	170	M	
	Ž	26.539	11.283	5.564	9.483	209	F	
Bosanska Krupa	S	22.627	7.036	6.384	8.884	323	T	Bosanska Krupa
	M	11.065	3.700	3.335	3.865	165	M	
	Ž	11.562	3.336	3.049	5.019	158	F	
Bosanski Petrovac	S	6.755	1.679	1.414	3.500	162	T	Bosanski Petrovac
	M	3.394	864	788	1.677	65	M	
	Ž	3.361	815	626	1.823	97	F	
Bužim	S	16.590	5.703	5.581	4.612	694	T	Bužim
	M	8.478	3.160	3.035	1.945	338	M	
	Ž	8.112	2.543	2.546	2.667	356	F	
Cazin	S	58.017	19.837	19.500	17.538	1.142	T	Cazin
	M	28.875	10.642	10.213	7.469	551	M	
	Ž	29.142	9.195	9.287	10.069	591	F	
Klju	S	15.236	5.319	4.609	5.087	221	T	Klju
	M	7.604	2.778	2.494	2.213	119	M	
	Ž	7.632	2.541	2.115	2.874	102	F	
Sanski Most	S	37.819	13.107	12.089	11.778	845	T	Sanski Most
	M	18.952	6.951	6.355	5.238	408	M	
	Ž	18.867	6.156	5.734	6.540	437	F	
Velika Kladuša	S	34.832	8.073	12.879	13.443	437	T	Velika Kladuša
	M	16.981	4.292	6.732	5.754	203	M	
	Ž	17.851	3.781	6.147	7.689	234	F	
Kanton Posavski	S	39.884	12.875	10.810	15.350	849	T	Kanton Posavski
	M	19.979	6.862	5.753	6.941	423	M	
	Ž	19.905	6.013	5.057	8.409	426	F	
Domaljevac-Šamac	S	4.371	1.577	971	1.746	77	T	Domaljevac-Šamac
	M	2.175	809	537	794	35	M	
	Ž	2.196	768	434	952	42	F	
Odžak	S	17.305	4.640	5.642	6.470	553	T	Odžak
	M	8.589	2.465	2.955	2.898	271	M	
	Ž	8.716	2.175	2.687	3.572	282	F	
Orašje	S	18.208	6.658	4.197	7.134	219	T	Orašje
	M	9.215	3.588	2.261	3.249	117	M	
	Ž	8.993	3.070	1.936	3.885	102	F	
Tuzlanski kanton	S	399.251	141.809	88.920	164.868	3.654	T	Tuzlanski kanton
	M	193.825	75.437	45.989	70.706	1.693	M	
	Ž	205.426	66.372	42.931	94.162	1.961	F	
Banovi i	S	20.355	6.528	4.686	9.034	107	T	Banovi i
	M	10.155	3.596	2.519	4.003	37	M	
	Ž	10.200	2.932	2.167	5.031	70	F	

10.2 KOMPJUTERSKI PISMENO STANOVNIŠTVO STARO 10 I VIŠE GODINA PREMA SPOLU (nastavak)

COMPUTER LITERATE POPULATION AGED 10 AND OVER BY SEX (continued)

Teritorija	Spol	Ukupno Total	Kompjuterski pismena lica Computer literate person	Lica koja djelimi no poznaju rad na ra unaru Persons who are partially familiar with the work on the computer	Kompjuterski nepismena lica Computer illiterate people	Bez odgovora No answer	Sex	Area
eli	S	9.454	2.289	2.826	4.245	94	T	eli
	M	4.740	1.247	1.504	1.946	43	M	
	Ž	4.714	1.042	1.322	2.299	51	F	
Doboj Istok	S	9.137	3.013	2.121	3.927	76	T	Doboj Istok
	M	4.478	1.641	1.101	1.699	37	M	
	Ž	4.659	1.372	1.020	2.228	39	F	
Gra anica	S	40.102	12.186	9.969	17.585	362	T	Gra anica
	M	19.078	6.559	5.048	7.301	170	M	
	Ž	21.024	5.627	4.921	10.284	192	F	
Grada ac	S	34.997	11.164	8.353	15.115	365	T	Grada ac
	M	16.986	6.007	4.435	6.378	166	M	
	Ž	18.011	5.157	3.918	8.737	199	F	
Kalesija	S	29.312	9.648	7.193	11.817	654	T	Kalesija
	M	14.680	5.401	3.826	5.158	295	M	
	Ž	14.632	4.247	3.367	6.659	359	F	
Kladanj	S	11.140	3.976	2.621	4.440	103	T	Kladanj
	M	5.457	2.183	1.348	1.884	42	M	
	Ž	5.683	1.793	1.273	2.556	61	F	
Lukavac	S	40.660	14.591	8.245	17.586	238	T	Lukavac
	M	19.784	7.916	4.239	7.513	116	M	
	Ž	20.876	6.675	4.006	10.073	122	F	
Sapna	S	9.798	2.335	3.656	3.626	181	T	Sapna
	M	5.027	1.417	2.052	1.464	94	M	
	Ž	4.771	918	1.604	2.162	87	F	
Srebrenik	S	35.263	10.782	7.956	16.155	370	T	Srebrenik
	M	17.108	5.889	4.202	6.846	171	M	
	Ž	18.155	4.893	3.754	9.309	199	F	
Teo ak	S	6.670	1.800	2.096	2.684	90	T	Teo ak
	M	3.359	1.040	1.117	1.153	49	M	
	Ž	3.311	760	979	1.531	41	F	
Tuzla	S	101.165	46.430	17.762	36.336	637	T	Tuzla
	M	47.685	23.198	8.575	15.599	313	M	
	Ž	53.480	23.232	9.187	20.737	324	F	
Živinice	S	51.198	17.067	11.436	22.318	377	T	Živinice
	M	25.288	9.343	6.023	9.762	160	M	
	Ž	25.910	7.724	5.413	12.556	217	F	
Zeni ko-dobojski kanton	S	324.917	112.602	79.290	130.388	2.637	T	Zeni ko-dobojski kanton
	M	160.505	59.694	41.678	57.858	1.275	M	
	Ž	164.412	52.908	37.612	72.530	1.362	F	
Breza	S	12.809	4.258	2.799	5.698	54	T	Breza
	M	6.261	2.274	1.482	2.480	25	M	
	Ž	6.548	1.984	1.317	3.218	29	F	
Doboj Jug	S	3.614	1.446	859	1.292	17	T	Doboj Jug
	M	1.790	783	438	562	7	M	
	Ž	1.824	663	421	730	10	F	
Kakanj	S	33.205	10.409	7.906	14.630	260	T	Kakanj
	M	16.444	5.589	4.277	6.439	139	M	
	Ž	16.761	4.820	3.629	8.191	121	F	
Maglaj	S	20.753	6.475	6.263	7.715	300	T	Maglaj
	M	10.176	3.403	3.295	3.337	141	M	
	Ž	10.577	3.072	2.968	4.378	159	F	

10.2 KOMPJUTERSKI PISMENO STANOVNIŠTVO STARO 10 I VIŠE GODINA PREMA SPOLU (nastavak)

COMPUTER LITERATE POPULATION AGED 10 AND OVER BY SEX (continued)

Teritorija	Spol	Ukupno Total	Kompjuterski pismena lica Computer literate person	Lica koja djelimi no poznaju rad na ra unaru Persons who are partially familiar with the work on the computer	Kompjuterski nepismena lica Computer illiterate people	Bez odgovora No answer	Sex	Area
Olovo	S	9.312	2.673	1.831	4.708	100	T	Olovo
	M	4.627	1.541	1.026	2.023	37	M	
	Ž	4.685	1.132	805	2.685	63	F	
Tešanj	S	37.764	13.628	9.798	14.076	262	T	Tešanj
	M	18.646	7.394	5.078	6.039	135	M	
	Ž	19.118	6.234	4.720	8.037	127	F	
Usora	S	6.081	1.850	2.041	2.142	48	T	Usora
	M	3.009	963	1.095	923	28	M	
	Ž	3.072	887	946	1.219	20	F	
Vareš	S	8.326	2.732	1.401	4.147	46	T	Vareš
	M	4.082	1.501	750	1.807	24	M	
	Ž	4.244	1.231	651	2.340	22	F	
Visoko	S	35.298	12.146	7.269	15.636	247	T	Visoko
	M	17.339	6.389	3.832	6.994	124	M	
	Ž	17.959	5.757	3.437	8.642	123	F	
Zavidovi i	S	31.986	9.917	8.954	12.764	351	T	Zavidovi i
	M	15.866	5.429	4.591	5.690	156	M	
	Ž	16.120	4.488	4.363	7.074	195	F	
Zenica	S	98.950	38.474	21.869	37.891	716	T	Zenica
	M	48.712	19.881	11.383	17.103	345	M	
	Ž	50.238	18.593	10.486	20.788	371	F	
Žep e	S	26.819	8.594	8.300	9.689	236	T	Žep e
	M	13.553	4.547	4.431	4.461	114	M	
	Ž	13.266	4.047	3.869	5.228	122	F	
Bosansko-podrinjski kanton	S	21.678	8.359	3.978	9.182	159	T	Bosansko-podrinjski kanton
	M	10.516	4.472	2.067	3.898	79	M	
	Ž	11.162	3.887	1.911	5.284	80	F	
Fo a	S	1.777	587	262	922	6	T	Fo a
	M	911	338	148	421	4	M	
	Ž	866	249	114	501	2	F	
Goražde	S	19.074	7.521	3.593	7.821	139	T	Goražde
	M	9.192	3.992	1.851	3.279	70	M	
	Ž	9.882	3.529	1.742	4.542	69	F	
Pale	S	827	251	123	439	14	T	Pale
	M	413	142	68	198	5	M	
	Ž	414	109	55	241	9	F	
Srednjobosanski kanton	S	227.416	71.673	63.199	88.736	3.808	T	Srednjobosanski kanton
	M	113.184	37.925	33.590	39.807	1.862	M	
	Ž	114.232	33.748	29.609	48.929	1.946	F	
Bučino	S	28.305	9.397	8.002	10.616	290	T	Bučino
	M	13.956	4.920	4.149	4.742	145	M	
	Ž	14.349	4.477	3.853	5.874	145	F	
Busova a	S	15.870	4.932	4.215	6.497	226	T	Busova a
	M	8.067	2.609	2.265	3.082	111	M	
	Ž	7.803	2.323	1.950	3.415	115	F	
Dobreti i	S	1.545	350	544	631	20	T	Dobreti i
	M	857	190	350	305	12	M	
	Ž	688	160	194	326	8	F	
Donji Vakuf	S	12.444	3.475	3.624	5.223	122	T	Donji Vakuf
	M	6.158	1.835	1.943	2.338	42	M	
	Ž	6.286	1.640	1.681	2.885	80	F	

10.2 KOMPJUTERSKI PISMENO STANOVNIŠTVO STARO 10 I VIŠE GODINA PREMA SPOLU (nastavak)

COMPUTER LITERATE POPULATION AGED 10 AND OVER BY SEX (continued)

Teritorija	Spol	Ukupno Total	Kompjuterski pismena lica Computer literate person	Lica koja djelimi no poznaju rad na ra unaru Persons who are partially familiar with the work on the computer	Kompjuterski nepismena lica Computer illiterate people	Bez odgovora No answer	Sex	Area
Fojnica	S	11.164	3.216	2.540	4.812	596	T	Fojnica
	M	5.572	1.741	1.312	2.211	308	M	
	Ž	5.592	1.475	1.228	2.601	288	F	
Gornji Vakuf	S	18.630	4.829	6.400	6.865	536	T	Gornji Vakuf
	M	9.354	2.594	3.413	3.084	263	M	
	Ž	9.276	2.235	2.987	3.781	273	F	
Jajce	S	24.413	7.818	6.873	9.246	476	T	Jajce
	M	12.452	4.288	3.724	4.231	209	M	
	Ž	11.961	3.530	3.149	5.015	267	F	
Kiseljak	S	18.493	6.217	4.411	7.756	109	T	Kiseljak
	M	9.158	3.250	2.361	3.492	55	M	
	Ž	9.335	2.967	2.050	4.264	54	F	
Kreševo	S	4.763	1.532	1.159	2.028	44	T	Kreševo
	M	2.323	768	605	925	25	M	
	Ž	2.440	764	554	1.103	19	F	
Novi Travnik	S	21.169	6.737	6.608	7.485	339	T	Novi Travnik
	M	10.488	3.548	3.559	3.206	175	M	
	Ž	10.681	3.189	3.049	4.279	164	F	
Travnik	S	47.710	15.173	12.156	19.567	814	T	Travnik
	M	23.551	8.105	6.503	8.549	394	M	
	Ž	24.159	7.068	5.653	11.018	420	F	
Vitez	S	22.910	7.997	6.667	8.010	236	T	Vitez
	M	11.248	4.077	3.406	3.642	123	M	
	Ž	11.662	3.920	3.261	4.368	113	F	
Hercegova ko- neretvanski kanton	S	200.424	80.617	49.419	67.604	2.784	T	Hercegova ko- neretvanski kanton
	M	97.999	41.083	26.093	29.498	1.325	M	
	Ž	102.425	39.534	23.326	38.106	1.459	F	
apljina	S	23.565	6.945	7.731	8.466	423	T	apljina
	M	11.616	3.582	4.086	3.745	203	M	
	Ž	11.949	3.363	3.645	4.721	220	F	
itluk	S	16.048	6.033	4.871	4.921	223	T	itluk
	M	7.907	3.059	2.557	2.187	104	M	
	Ž	8.141	2.974	2.314	2.734	119	F	
Grad Mostar	S	95.573	45.967	20.062	28.728	816	T	Grad Mostar
	M	45.957	22.975	10.313	12.298	371	M	
	Ž	49.616	22.992	9.749	16.430	445	F	
Jablanica	S	9.250	3.491	1.956	3.769	34	T	Jablanica
	M	4.578	1.851	1.077	1.632	18	M	
	Ž	4.672	1.640	879	2.137	16	F	
Konjic	S	22.865	7.867	4.416	10.363	219	T	Konjic
	M	11.237	4.178	2.386	4.551	122	M	
	Ž	11.628	3.689	2.030	5.812	97	F	
Neum	S	4.210	1.653	1.159	1.341	57	T	Neum
	M	2.118	874	608	609	27	M	
	Ž	2.092	779	551	732	30	F	
Prozor-Rama	S	12.772	3.423	4.341	4.360	648	T	Prozor-Rama
	M	6.433	1.813	2.382	1.926	312	M	
	Ž	6.339	1.610	1.959	2.434	336	F	
Ravno	S	2.965	935	959	917	154	T	Ravno
	M	1.523	501	531	425	66	M	
	Ž	1.442	434	428	492	88	F	

10.2 KOMPJUTERSKI PISMENO STANOVNIŠTVO STARO 10 I VIŠE GODINA PREMA SPOLU (nastavak)

COMPUTER LITERATE POPULATION AGED 10 AND OVER BY SEX (continued)

Teritorija	Spol	Ukupno Total	Kompjuterski pismena lica Computer literate person	Lica koja djelimi no poznaju rad na ra unaru Persons who are partially familiar with the work on the computer	Kompjuterski nepismena lica Computer illiterate people	Bez odgovora No answer	Sex	Area
Stolac	S	13.176	4.303	3.924	4.739	210	T	Stolac
	M	6.630	2.250	2.153	2.125	102	M	
	Ž	6.546	2.053	1.771	2.614	108	F	
Zapadno-hercegova ki kanton	S	84.362	31.794	24.505	26.562	1.501	T	Zapadno-hercegova ki kanton
	M	41.853	16.265	13.039	11.787	762	M	
	Ž	42.509	15.529	11.466	14.775	739	F	
Grude	S	15.551	5.551	4.514	5.184	302	T	Grude
	M	7.730	2.826	2.425	2.324	155	M	
	Ž	7.821	2.725	2.089	2.860	147	F	
Ljubuški	S	25.259	8.920	7.762	8.179	398	T	Ljubuški
	M	12.508	4.546	4.167	3.602	193	M	
	Ž	12.751	4.374	3.595	4.577	205	F	
Posušje	S	17.908	6.384	5.949	5.152	423	T	Posušje
	M	8.960	3.249	3.189	2.304	218	M	
	Ž	8.948	3.135	2.760	2.848	205	F	
Široki Brijeg	S	25.644	10.939	6.280	8.047	378	T	Široki Brijeg
	M	12.655	5.644	3.258	3.557	196	M	
	Ž	12.989	5.295	3.022	4.490	182	F	
Kanton Sarajevo	S	370.879	196.482	58.382	113.462	2.553	T	Kanton Sarajevo
	M	173.305	96.733	28.840	46.490	1.242	M	
	Ž	197.574	99.749	29.542	66.972	1.311	F	
Centar Sarajevo	S	50.161	30.451	6.518	12.820	372	T	Centar Sarajevo
	M	22.790	14.557	3.065	5.012	156	M	
	Ž	27.371	15.894	3.453	7.808	216	F	
Hadži i	S	21.172	8.337	3.710	8.802	323	T	Hadži i
	M	10.528	4.450	2.056	3.857	165	M	
	Ž	10.644	3.887	1.654	4.945	158	F	
Iliđža	S	59.151	29.711	10.669	18.365	406	T	Iliđža
	M	28.450	15.070	5.438	7.751	191	M	
	Ž	30.701	14.641	5.231	10.614	215	F	
Ilijaš	S	17.390	6.328	3.577	7.337	148	T	Ilijaš
	M	8.261	3.342	1.855	2.995	69	M	
	Ž	9.129	2.986	1.722	4.342	79	F	
Novi Grad Sarajevo	S	105.753	55.791	17.158	32.161	643	T	Novi Grad Sarajevo
	M	49.176	27.315	8.359	13.169	333	M	
	Ž	56.577	28.476	8.799	18.992	310	F	
Novo Sarajevo	S	58.783	35.922	7.670	14.870	321	T	Novo Sarajevo
	M	26.521	17.154	3.531	5.691	145	M	
	Ž	32.262	18.768	4.139	9.179	176	F	
Stari Grad Sarajevo	S	33.760	17.867	5.023	10.665	205	T	Stari Grad Sarajevo
	M	15.847	8.681	2.479	4.575	112	M	
	Ž	17.913	9.186	2.544	6.090	93	F	
Trnovo	S	1.421	310	183	923	5	T	Trnovo
	M	707	171	117	417	2	M	
	Ž	714	139	66	506	3	F	
Vogoš a	S	23.288	11.765	3.874	7.519	130	T	Vogoš a
	M	11.025	5.993	1.940	3.023	69	M	
	Ž	12.263	5.772	1.934	4.496	61	F	
Kanton 10	S	76.835	25.906	23.487	26.333	1.109	T	Kanton 10
	M	38.564	13.589	12.683	11.777	515	M	
	Ž	38.271	12.317	10.804	14.556	594	F	

10.2 KOMPJUTERSKI PISMENO STANOVIŠTVO STARO 10 I VIŠE GODINA PREMA SPOLU (nastavak)

COMPUTER LITERATE POPULATION AGED 10 AND OVER BY SEX (continued)

Teritorija	Spol	Ukupno Total	Kompjuterski pismena lica Computer literate person	Lica koja djelimi no poznaju rad na ra unaru <i>Persons who are partially familiar with the work on the computer</i>	Kompjuterski nepismena lica <i>Computer illiterate people</i>	Bez odgovora <i>No answer</i>	Sex	Area
Bosansko Grahovo	S	2.331	535	444	1.286	66	T	<i>Bosansko Grahovo</i>
	M	1.219	290	279	622	28	M	
	Ž	1.112	245	165	664	38	F	
Dvar	S	6.576	1.449	1.595	3.441	91	T	<i>Dvar</i>
	M	3.237	753	842	1.605	37	M	
	Ž	3.339	696	753	1.836	54	F	
Glamo	S	3.534	732	934	1.830	38	T	<i>Glamo</i>
	M	1.785	370	508	889	18	M	
	Ž	1.749	362	426	941	20	F	
Kupres	S	4.677	1.965	1.387	1.269	56	T	<i>Kupres</i>
	M	2.341	998	747	568	28	M	
	Ž	2.336	967	640	701	28	F	
Livno	S	31.334	11.536	9.460	10.074	264	T	<i>Livno</i>
	M	15.564	6.022	5.030	4.395	117	M	
	Ž	15.770	5.514	4.430	5.679	147	F	
Tomislavgrad	S	28.383	9.689	9.667	8.433	594	T	<i>Tomislavgrad</i>
	M	14.418	5.156	5.277	3.698	287	M	
	Ž	13.965	4.533	4.390	4.735	307	F	

11.1 RADNO SPOSOBNO STANOVNIŠTVO PREMA STATUSU U AKTIVNOSTI I SPOLU

Teritorija	Spol	Radno sposobno stanovništvo <i>Working age population</i>	Radna snaga <i>Labour force</i>				
			Ukupno <i>Total</i>	Zaposleni <i>Persons in employment</i>	Nezaposleni <i>Unemployed persons</i>		
					Ukupno <i>Total</i>	Radili ranije <i>They worked previously</i>	Bez radnog iskustva <i>No work experience</i>
Federacija BiH	S	1.862.272	835.572	635.246	200.326	102.997	97.329
	M	904.850	507.310	390.061	117.249	63.374	53.875
	Ž	957.422	328.262	245.185	83.077	39.623	43.454
Unsko-sanski kanton	S	225.229	95.186	75.002	20.184	9.944	10.240
	M	110.711	60.052	47.650	12.402	6.540	5.862
	Ž	114.518	35.134	27.352	7.782	3.404	4.378
Kanton Posavski	S	37.418	15.846	13.135	2.711	1.367	1.344
	M	18.656	9.376	7.828	1.548	800	748
	Ž	18.762	6.470	5.307	1.163	567	596
Tuzanski kanton	S	375.224	162.139	118.437	43.702	20.563	23.139
	M	181.535	104.632	77.733	26.899	13.924	12.975
	Ž	193.689	57.507	40.704	16.803	6.639	10.164
Zeni ko-dobojski kanton	S	303.990	134.025	100.289	33.736	17.283	16.453
	M	149.837	86.653	65.581	21.072	11.350	9.722
	Ž	154.153	47.372	34.708	12.664	5.933	6.731
Bosansko-podrinjski kanton	S	20.448	9.007	7.677	1.330	761	569
	M	9.881	5.271	4.495	776	463	313
	Ž	10.567	3.736	3.182	554	298	256
Srednjobosanski kanton	S	211.486	94.950	70.025	24.925	12.632	12.293
	M	105.017	59.482	44.140	15.342	8.232	7.110
	Ž	106.469	35.468	25.885	9.583	4.400	5.183
Hercegova ko-neretvanski kanton	S	187.848	84.889	63.179	21.710	10.905	10.805
	M	91.629	48.738	36.747	11.991	6.168	5.823
	Ž	96.219	36.151	26.432	9.719	4.737	4.982
Zapadno-hercegova ki kanton	S	78.046	32.324	25.061	7.263	3.402	3.861
	M	38.677	19.178	15.147	4.031	1.905	2.126
	Ž	39.369	13.146	9.914	3.232	1.497	1.735
Kanton Sarajevo	S	350.333	176.096	137.925	38.171	22.956	15.215
	M	162.698	94.881	75.513	19.368	12.068	7.300
	Ž	187.635	81.215	62.412	18.803	10.888	7.915
Kanton 10	S	72.250	31.110	24.516	6.594	3.184	3.410
	M	36.209	19.047	15.227	3.820	1.924	1.896
	Ž	36.041	12.063	9.289	2.774	1.260	1.514

WORKING AGE POPULATION BY STATUS IN ACTIVITY AND SEX

Ekonomski neaktivni <i>Economically inactive</i>						Sex	Area
Ukupno <i>Total</i>	U enici/studenti (15 godina i više) <i>Pupils/students (15 and over)</i>	Penzioneri <i>Pensioners</i>	Lica koja obavljaju ku ne poslove <i>Persons performing housework</i>	Nesposobni za rad <i>Unable to work</i>	Ostali <i>Other</i>		
1.026.700	181.934	368.934	295.895	33.161	146.776	T	Federacija BiH
397.540	87.472	191.190	3.075	17.032	98.771	M	
629.160	94.462	177.744	292.820	16.129	48.005	F	
130.043	20.368	35.646	42.439	5.224	26.366	T	Unsko-sanski kanton
50.659	10.015	18.459	623	2.782	18.780	M	
79.384	10.353	17.187	41.816	2.442	7.586	F	
21.572	3.135	6.197	6.026	1.308	4.906	T	Kanton Posavski
9.280	1.564	3.405	313	614	3.384	M	
12.292	1.571	2.792	5.713	694	1.522	F	
213.085	34.830	68.637	73.107	8.094	28.417	T	Tuzlanski kanton
76.903	16.662	36.265	420	4.102	19.454	M	
136.182	18.168	32.372	72.687	3.992	8.963	F	
169.965	28.467	59.141	57.535	4.473	20.349	T	Zeni ko-dobojski kanton
63.184	13.845	32.475	397	2.465	14.002	M	
106.781	14.622	26.666	57.138	2.008	6.347	F	
11.441	2.035	5.137	2.955	403	911	T	Bosansko-podrinjski kanton
4.610	971	2.760	64	198	617	M	
6.831	1.064	2.377	2.891	205	294	F	
116.536	19.594	40.070	35.707	4.048	17.117	T	Srednjobosanski kanton
45.535	9.604	21.972	295	2.262	11.402	M	
71.001	9.990	18.098	35.412	1.786	5.715	F	
102.959	20.824	40.869	23.530	2.892	14.844	T	Hercegova ko-neretvanski kanton
42.891	9.988	21.564	331	1.354	9.654	M	
60.068	10.836	19.305	23.199	1.538	5.190	F	
45.722	9.595	17.658	9.769	1.465	7.235	T	Zapadno-hercegova ki kanton
19.499	4.497	9.441	195	597	4.769	M	
26.223	5.098	8.217	9.574	868	2.466	F	
174.237	35.508	78.963	34.922	4.145	20.699	T	Kanton Sarajevo
67.817	16.726	35.910	299	2.151	12.731	M	
106.420	18.782	43.053	34.623	1.994	7.968	F	
41.140	7.578	16.616	9.905	1.109	5.932	T	Kanton 10
17.162	3.600	8.939	138	507	3.978	M	
23.978	3.978	7.677	9.767	602	1.954	F	

11.2 RADNO SPOSOBNO STANOVNIŠTVO PREMA STATUSU U AKTIVNOSTI I SPOLU

Teritorija	Spol	Radno sposobno stanovništvo <i>Working age population</i>	Radna snaga <i>Labour force</i>				
			Ukupno <i>Total</i>	Zaposleni <i>Persons in employment</i>	Nezaposleni <i>Unemployed persons</i>		
					Ukupno <i>Total</i>	Radili ranije <i>They worked previously</i>	Bez radnog iskustva <i>No work experience</i>
Federacija BiH	S	1.862.272	835.572	635.246	200.326	102.997	97.329
	M	904.850	507.310	390.061	117.249	63.374	53.875
	Ž	957.422	328.262	245.185	83.077	39.623	43.454
Unsko-sanski kanton	S	225.229	95.186	75.002	20.184	9.944	10.240
	M	110.711	60.052	47.650	12.402	6.540	5.862
	Ž	114.518	35.134	27.352	7.782	3.404	4.378
Biha	S	47.410	21.265	15.362	5.903	3.424	2.479
	M	22.601	12.179	8.904	3.275	1.990	1.285
	Ž	24.809	9.086	6.458	2.628	1.434	1.194
Bosanska Krupa	S	21.015	8.939	7.405	1.534	827	707
	M	10.219	5.572	4.593	979	573	406
	Ž	10.796	3.367	2.812	555	254	301
Bosanski Petrovac	S	6.367	2.574	2.095	479	336	143
	M	3.186	1.664	1.396	268	201	67
	Ž	3.181	910	699	211	135	76
Bužim	S	15.121	7.025	5.670	1.355	485	870
	M	7.714	4.690	3.760	930	378	552
	Ž	7.407	2.335	1.910	425	107	318
Cazin	S	53.661	23.193	19.177	4.016	1.838	2.178
	M	26.634	15.399	12.779	2.620	1.316	1.304
	Ž	27.027	7.794	6.398	1.396	522	874
Klju	S	14.250	6.064	5.043	1.021	483	538
	M	7.100	3.759	3.149	610	315	295
	Ž	7.150	2.305	1.894	411	168	243
Sanski Most	S	35.346	14.022	11.574	2.448	1.230	1.218
	M	17.681	8.916	7.435	1.481	818	663
	Ž	17.665	5.106	4.139	967	412	555
Velika Kladuša	S	32.059	12.104	8.676	3.428	1.321	2.107
	M	15.576	7.873	5.634	2.239	949	1.290
	Ž	16.483	4.231	3.042	1.189	372	817
Kanton Posavski	S	37.418	15.846	13.135	2.711	1.367	1.344
	M	18.656	9.376	7.828	1.548	800	748
	Ž	18.762	6.470	5.307	1.163	567	596
Domaljevac-Šamac	S	4.099	1.887	1.684	203	92	111
	M	2.026	1.097	989	108	51	57
	Ž	2.073	790	695	95	41	54
Očičak	S	16.269	6.150	4.959	1.191	604	587
	M	8.059	3.626	2.955	671	363	308
	Ž	8.210	2.524	2.004	520	241	279
Orašje	S	17.050	7.809	6.492	1.317	671	646
	M	8.571	4.653	3.884	769	386	383
	Ž	8.479	3.156	2.608	548	285	263
Tuzlanski kanton	S	375.224	162.139	118.437	43.702	20.563	23.139
	M	181.535	104.632	77.733	26.899	13.924	12.975
	Ž	193.689	57.507	40.704	16.803	6.639	10.164
Banovići	S	19.134	8.305	5.976	2.329	900	1.429
	M	9.502	5.917	4.500	1.417	580	837
	Ž	9.632	2.388	1.476	912	320	592

Ekonomski neaktivni <i>Economically inactive</i>						Sex	Area
Ukupno <i>Total</i>	U enici/studenti (15 godina i više) <i>Pupils/students (15 and over)</i>	Penzioneri <i>Pensioners</i>	Lica koja obavljaju kućne poslove <i>Persons performing housework</i>	Nesposobni za rad <i>Unable to work</i>	Ostali <i>Other</i>		
1.026.700	181.934	368.934	295.895	33.161	146.776	T	Federacija BiH
397.540	87.472	191.190	3.075	17.032	98.771	M	
629.160	94.462	177.744	292.820	16.129	48.005	F	
130.043	20.368	35.646	42.439	5.224	26.366	T	Unsko-sanski kanton
50.659	10.015	18.459	623	2.782	18.780	M	
79.384	10.353	17.187	41.816	2.442	7.586	F	
26.145	5.096	9.351	6.522	733	4.443	T	<i>Biha</i>
10.422	2.451	4.544	119	452	2.856	M	
15.723	2.645	4.807	6.403	281	1.587	F	
12.076	1.937	3.332	4.003	593	2.211	T	<i>Bosanska Krupa</i>
4.647	953	1.800	55	305	1.534	M	
7.429	984	1.532	3.948	288	677	F	
3.793	438	1.714	981	116	544	T	<i>Bosanski Petrovac</i>
1.522	207	861	15	66	373	M	
2.271	231	853	966	50	171	F	
8.096	1.562	1.668	3.113	426	1.327	T	<i>Bužim</i>
3.024	792	1.036	11	234	951	M	
5.072	770	632	3.102	192	376	F	
30.468	4.391	7.170	11.594	1.228	6.085	T	<i>Cazin</i>
11.235	2.164	3.916	105	623	4.427	M	
19.233	2.227	3.254	11.489	605	1.658	F	
8.186	1.321	2.383	2.494	267	1.721	T	<i>Klju</i>
3.341	652	1.274	41	131	1.243	M	
4.845	669	1.109	2.453	136	478	F	
21.324	3.270	5.829	6.397	617	5.211	T	<i>Sanski Most</i>
8.765	1.635	3.023	107	326	3.674	M	
12.559	1.635	2.806	6.290	291	1.537	F	
19.955	2.353	4.199	7.335	1.244	4.824	T	<i>Velika Kladuša</i>
7.703	1.161	2.005	170	645	3.722	M	
12.252	1.192	2.194	7.165	599	1.102	F	
21.572	3.135	6.197	6.026	1.308	4.906	T	Kanton Posavski
9.280	1.564	3.405	313	614	3.384	M	
12.292	1.571	2.792	5.713	694	1.522	F	
2.212	392	625	631	174	390	T	<i>Domaljevac-Šamac</i>
929	181	355	43	77	273	M	
1.283	211	270	588	97	117	F	
10.119	1.175	2.705	2.699	527	3.013	T	<i>Očjak</i>
4.433	622	1.414	90	267	2.040	M	
5.686	553	1.291	2.609	260	973	F	
9.241	1.568	2.867	2.696	607	1.503	T	<i>Orašje</i>
3.918	761	1.636	180	270	1.071	M	
5.323	807	1.231	2.516	337	432	F	
213.085	34.830	68.637	73.107	8.094	28.417	T	Tuzlanski kanton
76.903	16.662	36.265	420	4.102	19.454	M	
136.182	18.168	32.372	72.687	3.992	8.963	F	
10.829	2.018	3.248	4.368	215	980	T	<i>Banovi i</i>
3.585	992	1.823	9	87	674	M	
7.244	1.026	1.425	4.359	128	306	F	

11.2 RADNO SPOSOBNO STANOVNIŠTVO PREMA STATUSU U AKTIVNOSTI I SPOLU (nastavak)

Teritorija	Spol	Radno sposobno stanovništvo <i>Working age population</i>	Radna snaga <i>Labour force</i>					
			Ukupno <i>Total</i>	Zaposleni <i>Persons in employment</i>	Nezaposleni <i>Unemployed persons</i>			
					Ukupno <i>Total</i>	Radili ranije <i>They worked previously</i>	Bez radnog iskustva <i>No work experience</i>	
eli	S	8.767	3.682	3.299	383	187	196	
	M	4.395	2.398	2.153	245	137	108	
	Ž	4.372	1.284	1.146	138	50	88	
Doboj Istok	S	8.530	3.317	2.504	813	416	397	
	M	4.156	2.239	1.724	515	290	225	
	Ž	4.374	1.078	780	298	126	172	
Gračanica	S	37.560	16.001	12.265	3.736	2.108	1.628	
	M	17.771	10.607	8.165	2.442	1.535	907	
	Ž	19.789	5.394	4.100	1.294	573	721	
Gradačac	S	32.599	14.127	10.830	3.297	1.534	1.763	
	M	15.729	9.244	7.140	2.104	1.048	1.056	
	Ž	16.870	4.883	3.690	1.193	486	707	
Kalesija	S	27.239	11.710	8.684	3.026	1.213	1.813	
	M	13.602	8.119	6.091	2.028	949	1.079	
	Ž	13.637	3.591	2.593	998	264	734	
Kladanj	S	10.428	4.279	3.235	1.044	536	508	
	M	5.103	3.023	2.366	657	391	266	
	Ž	5.325	1.256	869	387	145	242	
Lukavac	S	38.498	16.104	11.286	4.818	2.188	2.630	
	M	18.674	10.643	7.724	2.919	1.522	1.397	
	Ž	19.824	5.461	3.562	1.899	666	1.233	
Sapna	S	9.076	3.539	2.629	910	293	617	
	M	4.655	2.614	1.926	688	255	433	
	Ž	4.421	925	703	222	38	184	
Srebrenik	S	32.955	13.695	9.741	3.954	1.725	2.229	
	M	15.918	9.198	6.741	2.457	1.186	1.271	
	Ž	17.037	4.497	3.000	1.497	539	958	
Teočaj	S	6.224	2.373	1.723	650	281	369	
	M	3.146	1.753	1.308	445	231	214	
	Ž	3.078	620	415	205	50	155	
Tuzla	S	96.349	45.259	33.771	11.488	6.237	5.251	
	M	45.277	25.052	18.742	6.310	3.608	2.702	
	Ž	51.072	20.207	15.029	5.178	2.629	2.549	
Živinice	S	47.865	19.748	12.494	7.254	2.945	4.309	
	M	23.607	13.825	9.153	4.672	2.192	2.480	
	Ž	24.258	5.923	3.341	2.582	753	1.829	
Zeničko-dobojski kanton	S	303.990	134.025	100.289	33.736	17.283	16.453	
	M	149.837	86.653	65.581	21.072	11.350	9.722	
	Ž	154.153	47.372	34.708	12.664	5.933	6.731	
Breza	S	12.109	5.169	4.354	815	413	402	
	M	5.913	3.463	3.047	416	209	207	
	Ž	6.196	1.706	1.307	399	204	195	
Doboj Jug	S	3.355	1.682	1.133	549	296	253	
	M	1.660	1.069	719	350	205	145	
	Ž	1.695	613	414	199	91	108	
Kakanj	S	30.994	13.042	9.442	3.600	1.579	2.021	
	M	15.332	9.133	6.882	2.251	1.047	1.204	
	Ž	15.662	3.909	2.560	1.349	532	817	
Mačlaj	S	19.451	9.041	6.696	2.345	1.016	1.329	
	M	9.489	5.621	4.155	1.466	694	772	
	Ž	9.962	3.420	2.541	879	322	557	

WORKING AGE POPULATION BY STATUS IN ACTIVITY AND SEX (continued)

Ekonomski neaktivni <i>Economically inactive</i>							Sex	Area
Ukupno <i>Total</i>	Penzioneri <i>Pensioners</i>	U enici/studenti (15 godina i više) <i>Pupils/students (15 and over)</i>	Lica koja obavljaju kućne poslove <i>Persons performing housework</i>	Nesposobni za rad <i>Unable to work</i>	Ostali <i>Other</i>			
5.085	748	1.230	1.774	407	926	T	eli	
1.997	371	738	19	189	680	M		
3.088	377	492	1.755	218	246	F		
5.213	794	1.323	1.945	436	715	T	Doboj Istok	
1.917	370	794	1	209	543	M		
3.296	424	529	1.944	227	172	F		
21.559	3.181	6.340	8.630	966	2.442	T	Gračanica	
7.164	1.543	3.313	36	512	1.760	M		
14.395	1.638	3.027	8.594	454	682	F		
18.472	2.745	4.992	6.805	1.206	2.724	T	Gradačac	
6.485	1.257	2.603	58	604	1.963	M		
11.987	1.488	2.389	6.747	602	761	F		
15.529	2.637	3.603	6.238	722	2.329	T	Kalesija	
5.483	1.248	2.228	33	366	1.608	M		
10.046	1.389	1.375	6.205	356	721	F		
6.149	1.150	1.851	2.230	160	758	T	Kladanj	
2.080	562	949	5	97	467	M		
4.069	588	902	2.225	63	291	F		
22.394	3.292	7.886	7.967	635	2.614	T	Lukavac	
8.031	1.579	4.220	41	335	1.856	M		
14.363	1.713	3.666	7.926	300	758	F		
5.537	948	1.071	2.313	244	961	T	Sapna	
2.041	526	658	18	128	711	M		
3.496	422	413	2.295	116	250	F		
19.260	2.764	5.823	7.121	798	2.754	T	Srebrenik	
6.720	1.333	3.154	31	369	1.833	M		
12.540	1.431	2.669	7.090	429	921	F		
3.851	629	908	1.502	161	651	T	Teočeak	
1.393	311	503	3	91	485	M		
2.458	318	405	1.499	70	166	F		
51.090	9.062	22.649	11.030	1.300	7.049	T	Tuzla	
20.225	4.254	10.774	132	680	4.385	M		
30.865	4.808	11.875	10.898	620	2.664	F		
28.117	4.862	7.713	11.184	844	3.514	T	Živinice	
9.782	2.316	4.508	34	435	2.489	M		
18.335	2.546	3.205	11.150	409	1.025	F		
169.965	28.467	59.141	57.535	4.473	20.349	T	Zeničko-dobojski kanton	
63.184	13.845	32.475	397	2.465	14.002	M		
106.781	14.622	26.666	57.138	2.008	6.347	F		
6.940	1.067	2.704	2.601	109	459	T	Breza	
2.450	498	1.588	5	53	306	M		
4.490	569	1.116	2.596	56	153	F		
1.673	300	507	608	51	207	T	Doboj Jug	
591	149	283	0	19	140	M		
1.082	151	224	608	32	67	F		
17.952	3.015	5.456	7.102	355	2.024	T	Kakanj	
6.199	1.493	3.239	33	177	1.257	M		
11.753	1.522	2.217	7.069	178	767	F		
10.410	1.599	3.659	3.450	311	1.391	T	Maglaj	
3.868	801	1.918	61	171	917	M		
6.542	798	1.741	3.389	140	474	F		

11.2 RADNO SPOSOBNO STANOVNIŠTVO PREMA STATUSU U AKTIVNOSTI I SPOLU (nastavak)

Teritorija	Spol	Radno sposobno stanovništvo <i>Working age population</i>	Radna snaga <i>Labour force</i>				
			Ukupno <i>Total</i>	Zaposleni <i>Persons in employment</i>	Nezaposleni <i>Unemployed persons</i>		
					Ukupno <i>Total</i>	Radili ranije <i>They worked previously</i>	Bez radnog iskustva <i>No work experience</i>
Olovo	S	8.816	3.451	2.607	844	434	410
	M	4.382	2.411	1.844	567	315	252
	Ž	4.434	1.040	763	277	119	158
Tešani	S	34.938	16.506	12.405	4.101	2.271	1.830
	M	17.197	10.764	7.973	2.791	1.640	1.151
	Ž	17.741	5.742	4.432	1.310	631	679
Usora	S	5.732	2.231	1.782	449	214	235
	M	2.832	1.447	1.175	272	142	130
	Ž	2.900	784	607	177	72	105
Vareš	S	7.947	2.931	2.320	611	361	250
	M	3.877	1.965	1.616	349	227	122
	Ž	4.070	966	704	262	134	128
Visoko	S	32.974	15.037	11.662	3.375	1.893	1.482
	M	16.110	9.275	7.261	2.014	1.213	801
	Ž	16.864	5.762	4.401	1.361	680	681
Zavidovići	S	29.913	12.880	9.117	3.763	1.595	2.168
	M	14.805	8.564	6.102	2.462	1.141	1.321
	Ž	15.108	4.316	3.015	1.301	454	847
Zenica	S	92.906	41.548	30.501	11.047	5.959	5.088
	M	45.664	25.736	18.965	6.771	3.728	3.043
	Ž	47.242	15.812	11.536	4.276	2.231	2.045
Žepče	S	24.855	10.507	8.270	2.237	1.252	985
	M	12.576	7.205	5.842	1.363	789	574
	Ž	12.279	3.302	2.428	874	463	411
Bosansko-podrinjski kanton	S	20.448	9.007	7.677	1.330	761	569
	M	9.881	5.271	4.495	776	463	313
	Ž	10.567	3.736	3.182	554	298	256
Foča	S	1.692	590	499	91	47	44
	M	867	397	333	64	35	29
	Ž	825	193	166	27	12	15
Goražde	S	17.988	8.122	6.971	1.151	665	486
	M	8.637	4.675	4.023	652	388	264
	Ž	9.351	3.447	2.948	499	277	222
Pale	S	768	295	207	88	49	39
	M	377	199	139	60	40	20
	Ž	391	96	68	28	9	19
Srednjobosanski kanton	S	211.486	94.950	70.025	24.925	12.632	12.293
	M	105.017	59.482	44.140	15.342	8.232	7.110
	Ž	106.469	35.468	25.885	9.583	4.400	5.183
Bugojno	S	26.431	11.925	8.086	3.839	2.024	1.815
	M	13.010	7.257	4.898	2.359	1.242	1.117
	Ž	13.421	4.668	3.188	1.480	782	698
Busovača	S	14.733	6.064	4.213	1.851	805	1.046
	M	7.463	4.117	2.921	1.196	578	618
	Ž	7.270	1.947	1.292	655	227	428
Dobretići	S	1.489	715	593	122	36	86
	M	825	451	387	64	24	40
	Ž	664	264	206	58	12	46

Ekonomski neaktivni <i>Economically inactive</i>							Sex	Area
Ukupno <i>Total</i>	Penzioneri <i>Pensioners</i>	U enici/studenti (15 godina i više) <i>Pupils/students (15 and over)</i>	Lica koja obavljaju kućne poslove <i>Persons performing housework</i>	Nesposobni za rad <i>Unable to work</i>	Ostali <i>Other</i>			
5.365	824	1.901	1.916	125	599	T	Olovo	
1.971	402	1.112	3	74	380	M		
3.394	422	789	1.913	51	219	F		
18.432	3.312	5.068	7.056	752	2.244	T	Tešani	
6.433	1.613	2.648	58	438	1.676	M		
11.999	1.699	2.420	6.998	314	568	F		
3.501	576	1.071	1.131	161	562	T	Usora	
1.385	263	609	25	73	415	M		
2.116	313	462	1.106	88	147	F		
5.016	587	2.271	1.515	124	519	T	Vareš	
1.912	274	1.229	10	63	336	M		
3.104	313	1.042	1.505	61	183	F		
17.937	3.011	6.776	5.495	459	2.196	T	Visoko	
6.835	1.420	3.595	44	242	1.534	M		
11.102	1.591	3.181	5.451	217	662	F		
17.033	2.750	5.475	6.312	463	2.033	T	Zavidovići	
6.241	1.427	3.128	22	283	1.381	M		
10.792	1.323	2.347	6.290	180	652	F		
51.358	8.830	19.884	15.267	1.085	6.292	T	Zenica	
19.928	4.284	10.562	84	612	4.386	M		
31.430	4.546	9.322	15.183	473	1.906	F		
14.348	2.596	4.369	5.082	478	1.823	T	Žepče	
5.371	1.221	2.564	52	260	1.274	M		
8.977	1.375	1.805	5.030	218	549	F		
11.441	2.035	5.137	2.955	403	911	T	Bosansko-podrinjski kanton	
4.610	971	2.760	64	198	617	M		
6.831	1.064	2.377	2.891	205	294	F		
1.102	136	457	345	53	111	T	Foča	
470	65	285	2	29	89	M		
632	71	172	343	24	22	F		
9.866	1.836	4.476	2.458	333	763	T	Goražde	
3.962	882	2.359	61	157	503	M		
5.904	954	2.117	2.397	176	260	F		
473	63	204	152	17	37	T	Pale	
178	24	116	1	12	25	M		
295	39	88	151	5	12	F		
116.536	19.594	40.070	35.707	4.048	17.117	T	Srednjobosanski kanton	
45.535	9.604	21.972	295	2.262	11.402	M		
71.001	9.990	18.098	35.412	1.786	5.715	F		
14.506	2.699	5.089	4.026	412	2.280	T	Bužino	
5.753	1.352	2.589	38	229	1.545	M		
8.753	1.347	2.500	3.988	183	735	F		
8.669	1.302	2.718	3.121	214	1.314	T	Busovača	
3.346	640	1.650	13	142	901	M		
5.323	662	1.068	3.108	72	413	F		
774	58	252	231	52	181	T	Dobretići	
374	22	185	6	35	126	M		
400	36	67	225	17	55	F		

11.2 RADNO SPOSOBNO STANOVNIŠTVO PREMA STATUSU I AKTIVNOSTI I SPOLU (nastavak)

Teritorija	Spol	Radno sposobno stanovništvo <i>Working age population</i>	Radna snaga <i>Labour force</i>				
			Ukupno <i>Total</i>	Zaposleni <i>Persons in employment</i>	Nezaposleni <i>Unemployed persons</i>		
					Ukupno <i>Total</i>	Radili ranije <i>They worked previously</i>	Bez radnog iskustva <i>No work experience</i>
Donji Vakuf	S	11.486	5.349	3.735	1.614	828	786
	M	5.664	3.446	2.402	1.044	552	492
Fojnica	Ž	5.822	1.903	1.333	570	276	294
	S	10.426	4.432	3.029	1.403	670	733
	M	5.197	2.683	1.841	842	446	396
	Ž	5.229	1.749	1.188	561	224	337
Gornji Vakuf	S	17.280	8.037	6.488	1.549	668	881
	M	8.674	5.149	4.216	933	420	513
	Ž	8.606	2.888	2.272	616	248	368
	S	22.762	10.112	7.212	2.900	1.480	1.420
Jajce	M	11.605	6.703	4.913	1.790	1.053	737
	Ž	11.157	3.409	2.299	1.110	427	683
Kiseljak	S	17.209	7.752	5.936	1.816	1.016	800
	M	8.484	4.975	3.909	1.066	635	431
	Ž	8.725	2.777	2.027	750	381	369
	S	4.469	2.057	1.605	452	284	168
Kreševo	M	2.165	1.291	1.046	245	157	88
	Ž	2.304	766	559	207	127	80
Novi Travnik	S	19.678	9.023	6.550	2.473	1.193	1.280
	M	9.715	5.468	4.008	1.460	726	734
	Ž	9.963	3.555	2.542	1.013	467	546
	S	44.364	19.694	15.184	4.510	2.373	2.137
Travnik	M	21.832	12.052	9.116	2.936	1.611	1.325
	Ž	22.532	7.642	6.068	1.574	762	812
Vitez	S	21.159	9.790	7.394	2.396	1.255	1.141
	M	10.383	5.890	4.483	1.407	788	619
	Ž	10.776	3.900	2.911	989	467	522
	S	187.848	84.889	63.179	21.710	10.905	10.805
Hercegova ko-neretvanski kanton	M	91.629	48.738	36.747	11.991	6.168	5.823
	Ž	96.219	36.151	26.432	9.719	4.737	4.982
	S	21.938	9.444	7.122	2.322	1.160	1.162
apljina	M	10.787	5.561	4.287	1.274	644	630
	Ž	11.151	3.883	2.835	1.048	516	532
itluk	S	14.758	6.264	4.587	1.677	776	901
	M	7.261	3.590	2.635	955	430	525
	Ž	7.497	2.674	1.952	722	346	376
	S	90.092	42.554	31.551	11.003	5.934	5.069
Grad Mostar	M	43.180	23.051	17.163	5.888	3.214	2.674
	Ž	46.912	19.503	14.388	5.115	2.720	2.395
Jablanica	S	8.779	3.992	2.651	1.341	644	697
	M	4.337	2.621	1.830	791	418	373
	Ž	4.442	1.371	821	550	226	324
	S	21.475	9.204	6.745	2.459	1.148	1.311
Konjic	M	10.530	5.699	4.284	1.415	705	710
	Ž	10.945	3.505	2.461	1.044	443	601
Neum	S	3.928	1.834	1.572	262	163	99
	M	1.980	1.074	926	148	91	57
	Ž	1.948	760	646	114	72	42
	S	11.798	5.354	4.218	1.136	429	707
Prozor	M	5.931	3.289	2.623	666	287	379
	Ž	5.867	2.065	1.595	470	142	328

WORKING AGE POPULATION BY STATUS IN ACTIVITY AND SEX (continued)

Ekonomski neaktivni Economically inactive							Sex	Area
Ukupno Total	Penzioneri Pensioners	U enici/studenti (15 godina i više) Pupils/students (15 and over)	Lica koja obavljaju kućne poslove Persons performing housework	Nesposobni za rad Unable to work	Ostali Other			
6.137	1.206	1.871	2.045	241	774	T	Donji Vakuf	
2.218	577	956	21	125	539	M		
3.919	629	915	2.024	116	235	F		
5.994	841	2.146	1.471	752	784	T	Fojnica	
2.514	373	1.169	17	429	526	M		
3.480	468	977	1.454	323	258	F		
9.243	1.710	2.868	3.013	284	1.368	T	Gornji Vakuf	
3.525	869	1.665	10	132	849	M		
5.718	841	1.203	3.003	152	519	F		
12.650	1.883	3.821	4.380	426	2.140	T	Jajce	
4.902	994	2.219	35	240	1.414	M		
7.748	889	1.602	4.345	186	726	F		
9.457	1.596	3.414	3.139	292	1.016	T	Kiseljak	
3.509	726	1.902	24	169	688	M		
5.948	870	1.512	3.115	123	328	F		
2.412	392	1.042	658	77	243	T	Kreševo	
874	156	514	5	41	158	M		
1.538	236	528	653	36	85	F		
10.655	1.830	3.785	3.098	271	1.671	T	Novi Travnik	
4.247	905	2.109	15	152	1.066	M		
6.408	925	1.676	3.083	119	605	F		
24.670	3.985	8.702	7.196	762	4.025	T	Travnik	
9.780	2.015	4.570	85	415	2.695	M		
14.890	1.970	4.132	7.111	347	1.330	F		
11.369	2.092	4.362	3.329	265	1.321	T	Vitez	
4.493	975	2.444	26	153	895	M		
6.876	1.117	1.918	3.303	112	426	F		
102.959	20.824	40.869	23.530	2.892	14.844	T	Hercegova ko-neretvanski kanton	
42.891	9.988	21.564	331	1.354	9.654	M		
60.068	10.836	19.305	23.199	1.538	5.190	F		
12.494	2.297	4.951	2.946	350	1.950	T	apljina	
5.226	1.077	2.615	66	153	1.315	M		
7.268	1.220	2.336	2.880	197	635	F		
8.494	1.929	3.221	1.746	322	1.276	T	itluk	
3.671	903	1.713	51	149	855	M		
4.823	1.026	1.508	1.695	173	421	F		
47.538	10.503	20.536	8.974	1.029	6.496	T	Grad Mostar	
20.129	5.046	10.325	125	506	4.127	M		
27.409	5.457	10.211	8.849	523	2.369	F		
4.787	863	1.735	1.524	122	543	T	Jablanica	
1.716	385	876	2	65	388	M		
3.071	478	859	1.522	57	155	F		
12.271	2.060	4.439	3.660	400	1.712	T	Konjic	
4.831	1.011	2.484	34	187	1.115	M		
7.440	1.049	1.955	3.626	213	597	F		
2.094	430	773	434	102	355	T	Neum	
906	202	429	2	35	238	M		
1.188	228	344	432	67	117	F		
6.444	1.158	1.804	2.072	213	1.197	T	Prozor	
2.642	590	1.164	22	93	773	M		
3.802	568	640	2.050	120	424	F		

11.2 RADNO SPOSOBNO STANOVNIŠTVO PREMA STATUSU U AKTIVNOSTI I SPOLU (nastavak)

Teritorija	Spol	Radno sposobno stanovništvo <i>Working age population</i>	Radna snaga <i>Labour force</i>				
			Ukupno <i>Total</i>	Zaposleni <i>Persons in employment</i>	Nezaposleni <i>Unemployed persons</i>		
					Ukupno <i>Total</i>	Radili ranije <i>They worked previously</i>	Bez radnog iskustva <i>No work experience</i>
Ravno	S	2.810	1.222	1.098	124	34	90
	M	1.449	727	658	69	17	52
	Ž	1.361	495	440	55	17	38
Stolac	S	12.270	5.021	3.635	1.386	617	769
	M	6.174	3.126	2.341	785	362	423
	Ž	6.096	1.895	1.294	601	255	346
Zapadno-hercegova ki kanton	S	78.046	32.324	25.061	7.263	3.402	3.861
	M	38.677	19.178	15.147	4.031	1.905	2.126
	Ž	39.369	13.146	9.914	3.232	1.497	1.735
Grude	S	14.455	5.729	4.667	1.062	501	561
	M	7.193	3.381	2.814	567	260	307
	Ž	7.262	2.348	1.853	495	241	254
Ljubuški	S	23.409	9.704	7.466	2.238	989	1.249
	M	11.537	5.675	4.427	1.248	550	698
	Ž	11.872	4.029	3.039	990	439	551
Posušje	S	16.461	6.447	4.728	1.719	762	957
	M	8.253	4.024	3.011	1.013	479	534
	Ž	8.208	2.423	1.717	706	283	423
Široki Brijeg	S	23.721	10.444	8.200	2.244	1.150	1.094
	M	11.694	6.098	4.895	1.203	616	587
	Ž	12.027	4.346	3.305	1.041	534	507
Kanton Sarajevo	S	350.333	176.096	137.925	38.171	22.956	15.215
	M	162.698	94.881	75.513	19.368	12.068	7.300
	Ž	187.635	81.215	62.412	18.803	10.888	7.915
Centar Sarajevo	S	47.769	24.501	20.160	4.341	2.776	1.565
	M	21.568	12.339	10.192	2.147	1.397	750
	Ž	26.201	12.162	9.968	2.194	1.379	815
Hadži i	S	19.787	9.367	6.957	2.410	1.332	1.078
	M	9.784	5.936	4.564	1.372	847	525
	Ž	10.003	3.431	2.393	1.038	485	553
Iliđža	S	55.476	27.587	20.725	6.862	4.126	2.736
	M	26.573	15.604	12.044	3.560	2.220	1.340
	Ž	28.903	11.983	8.681	3.302	1.906	1.396
Ilijaš	S	16.278	6.990	4.498	2.492	1.075	1.417
	M	7.705	4.436	3.027	1.409	685	724
	Ž	8.573	2.554	1.471	1.083	390	693
Novi Grad Sarajevo	S	99.792	51.040	39.699	11.341	6.892	4.449
	M	46.109	27.233	21.641	5.592	3.508	2.084
	Ž	53.683	23.807	18.058	5.749	3.384	2.365
Novo Sarajevo	S	55.946	29.293	24.396	4.897	3.276	1.621
	M	25.028	14.452	12.149	2.303	1.558	745
	Ž	30.918	14.841	12.247	2.594	1.718	876
Stari Grad Sarajevo	S	31.979	15.749	12.767	2.982	1.847	1.135
	M	14.920	8.336	6.783	1.553	970	583
	Ž	17.059	7.413	5.984	1.429	877	552
Trnovo	S	1.372	501	388	113	58	55
	M	679	335	271	64	35	29
	Ž	693	166	117	49	23	26
Vogoš a	S	21.934	11.068	8.335	2.733	1.574	1.159
	M	10.332	6.210	4.842	1.368	848	520
	Ž	11.602	4.858	3.493	1.365	726	639

WORKING AGE POPULATION BY STATUS IN ACTIVITY AND SEX (continued)

Ekonomski neaktivni <i>Economically inactive</i>						Sex	Area
Ukupno <i>Total</i>	Penzioneri <i>Pensioners</i>	U enici/studenti (15 godina i više) <i>Pupils/students (15 and over)</i>	Lica koja obavljaju kućne poslove <i>Persons performing housework</i>	Nesposobni za rad <i>Unable to work</i>	Ostali <i>Other</i>		
1.588	283	789	246	45	225	T	<i>Ravno</i>
722	144	447	5	10	116	M	
866	139	342	241	35	109	F	
7.249	1.301	2.621	1.928	309	1.090	T	<i>Stolac</i>
3.048	630	1.511	24	156	727	M	
4.201	671	1.110	1.904	153	363	F	
45.722	9.595	17.658	9.769	1.465	7.235	T	Zapadno-hercegova ki kanton
19.499	4.497	9.441	195	597	4.769	M	
26.223	5.098	8.217	9.574	868	2.466	F	
8.726	1.634	3.585	1.618	313	1.576	T	<i>Grude</i>
3.812	768	1.872	12	122	1.038	M	
4.914	866	1.713	1.606	191	538	F	
13.705	2.673	5.357	2.856	488	2.331	T	<i>Ljubuški</i>
5.862	1.211	2.794	99	210	1.548	M	
7.843	1.462	2.563	2.757	278	783	F	
10.014	2.225	3.308	2.582	324	1.575	T	<i>Posušje</i>
4.229	1.080	1.871	52	128	1.098	M	
5.785	1.145	1.437	2.530	196	477	F	
13.277	3.063	5.408	2.713	340	1.753	T	<i>Široki Brijeg</i>
5.596	1.438	2.904	32	137	1.085	M	
7.681	1.625	2.504	2.681	203	668	F	
174.237	35.508	78.963	34.922	4.145	20.699	T	Kanton Sarajevo
67.817	16.726	35.910	299	2.151	12.731	M	
106.420	18.782	43.053	34.623	1.994	7.968	F	
23.268	4.984	12.592	3.109	377	2.206	T	<i>Centar Sarajevo</i>
9.229	2.304	5.303	47	207	1.368	M	
14.039	2.680	7.289	3.062	170	838	F	
10.420	1.715	3.538	3.382	589	1.196	T	<i>Hadži i</i>
3.848	841	1.971	23	317	696	M	
6.572	874	1.567	3.359	272	500	F	
27.889	6.365	10.584	6.682	684	3.574	T	<i>Iliđa</i>
10.969	3.063	5.263	34	324	2.285	M	
16.920	3.302	5.321	6.648	360	1.289	F	
9.288	1.586	3.194	2.915	291	1.302	T	<i>Ilijaš</i>
3.269	722	1.504	10	150	883	M	
6.019	864	1.690	2.905	141	419	F	
48.752	9.598	22.430	9.846	1.128	5.750	T	<i>Novi Grad Sarajevo</i>
18.876	4.453	10.186	93	578	3.566	M	
29.876	5.145	12.244	9.753	550	2.184	F	
26.653	5.638	13.970	3.509	432	3.104	T	<i>Novo Sarajevo</i>
10.576	2.682	5.848	43	229	1.774	M	
16.077	2.956	8.122	3.466	203	1.330	F	
16.230	3.130	8.041	2.616	340	2.103	T	<i>Stari Grad Sarajevo</i>
6.584	1.483	3.605	27	196	1.273	M	
9.646	1.647	4.436	2.589	144	830	F	
871	72	401	279	39	80	T	<i>Timovo</i>
344	23	257	1	9	54	M	
527	49	144	278	30	26	F	
10.866	2.420	4.213	2.584	265	1.384	T	<i>Vogoš a</i>
4.122	1.155	1.973	21	141	832	M	
6.744	1.265	2.240	2.563	124	552	F	

11.2 RADNO SPOSOBNO STANOVNIŠTVO PREMA STATUSU U AKTIVNOSTI I SPOLU (nastavak)

Teritorija	Spol	Radno sposobno stanovništvo <i>Working age population</i>	Radna snaga <i>Labour force</i>				
			Ukupno <i>Total</i>	Zaposleni <i>Persons in employment</i>	Nezaposleni <i>Unemployed persons</i>		
					Ukupno <i>Total</i>	Radili ranije <i>They worked previously</i>	Bez radnog iskustva <i>No work experience</i>
Kanton 10	S	72.250	31.110	24.516	6.594	3.184	3.410
	M	36.209	19.047	15.227	3.820	1.924	1.896
	Ž	36.041	12.063	9.289	2.774	1.260	1.514
Bosansko Grahovo	S	2.264	726	503	223	128	95
	M	1.194	500	352	148	92	56
	Ž	1.070	226	151	75	36	39
Dvar	S	6.308	2.331	1.329	1.002	639	363
	M	3.090	1.425	863	562	365	197
	Ž	3.218	906	466	440	274	166
Glamo	S	3.357	1.370	1.177	193	106	87
	M	1.683	899	794	105	62	43
	Ž	1.674	471	383	88	44	44
Kupres	S	4.362	1.980	1.681	299	172	127
	M	2.186	1.200	1.044	156	86	70
	Ž	2.176	780	637	143	86	57
Livno	S	29.544	14.238	11.503	2.735	1.334	1.401
	M	14.659	8.418	6.858	1.560	784	776
	Ž	14.885	5.820	4.645	1.175	550	625
Tomislavgrad	S	26.415	10.465	8.323	2.142	805	1.337
	M	13.397	6.605	5.316	1.289	535	754
	Ž	13.018	3.860	3.007	853	270	583

WORKING AGE POPULATION BY STATUS IN ACTIVITY AND SEX (continued)

Ekonomski neaktivni <i>Economically inactive</i>						Sex	Area
Ukupno <i>Total</i>	Penzioneri <i>Pensioners</i>	U enici/studenti (15 godina i više) <i>Pupils/students (15 and over)</i>	Lica koja obavljaju kućne poslove <i>Persons performing housework</i>	Nesposobni za rad <i>Unable to work</i>	Ostali <i>Other</i>		
41.140	7.578	16.616	9.905	1.109	5.932	T	Kanton 10
17.162	3.600	8.939	138	507	3.978	M	
23.978	3.978	7.677	9.767	602	1.954	F	
1.538	77	798	314	75	274	T	<i>Bosansko Grahovo</i>
694	33	415	7	39	200	M	
844	44	383	307	36	74	F	
3.977	354	2.140	720	94	669	T	<i>Drvar</i>
1.665	172	938	32	47	476	M	
2.312	182	1.202	688	47	193	F	
1.987	204	923	488	71	301	T	<i>Glamo</i>
784	87	477	0	35	185	M	
1.203	117	446	488	36	116	F	
2.382	596	813	550	78	345	T	<i>Kupres</i>
986	280	456	6	30	214	M	
1.396	316	357	544	48	131	F	
15.306	3.156	6.338	3.664	422	1.726	T	<i>Livno</i>
6.241	1.509	3.400	64	183	1.085	M	
9.065	1.647	2.938	3.600	239	641	F	
15.950	3.191	5.604	4.169	369	2.617	T	<i>Tomislavgrad</i>
6.792	1.519	3.253	29	173	1.818	M	
9.158	1.672	2.351	4.140	196	799	F	

**12.1 OSOBE SA POTEŠKO MA PRILIKOM OBAVLJANJA SVAKODNEVNIH AKTIVNOSTI,
PREMA VRSTI POTEŠKO EI SPOLU**

	Spol	Ukupno Total	Ukupno sa poteško ma Total difficulties	Vrsta poteško e Type of difficulty	
				Vid iako nosi nao ale Eyesight although wears glasses	Sluh, iako koristi slušni aprat Hearing, if you used a hearing aid
Federacija BiH	S	2.219.220	181.927	74.413	42.221
	M	1.087.993	81.695	30.746	20.243
	Ž	1.131.227	100.232	43.667	21.978
Unsko-sanski kanton	S	273.261	20.706	8.911	5.139
	M	135.304	10.055	3.905	2.610
	Ž	137.957	10.651	5.006	2.529
Kanton Posavski	S	43.453	3.387	1.386	762
	M	21.805	1.585	592	368
	Ž	21.648	1.802	794	394
Tuzlanski kanton	S	445.028	43.418	18.825	9.948
	M	217.388	18.694	7.541	4.653
	Ž	227.640	24.724	11.284	5.295
Zeni ko-dobojski kanton	S	364.433	30.367	12.250	6.650
	M	180.780	13.854	5.096	3.316
	Ž	183.653	16.513	7.154	3.334
Bosansko-podrinjski kanton	S	23.734	2.619	1.096	682
	M	11.617	1.150	485	323
	Ž	12.117	1.469	611	359
Srednjobosanski kanton	S	254.686	20.634	8.358	4.619
	M	127.266	9.786	3.644	2.274
	Ž	127.420	10.848	4.714	2.345
Hercegova ko-neretvanski kanton	S	222.007	14.948	5.764	3.712
	M	109.018	6.877	2.457	1.772
	Ž	112.989	8.071	3.307	1.940
Zapadno-hercegova ki kanton	S	94.898	5.094	1.812	1.309
	M	47.311	2.373	739	627
	Ž	47.587	2.721	1.073	682
Kanton Sarajevo	S	413.593	35.729	13.979	8.067
	M	195.161	15.041	5.441	3.656
	Ž	218.432	20.688	8.538	4.411
Kanton 10	S	84.127	5.025	2.032	1.333
	M	42.343	2.280	846	644
	Ž	41.784	2.745	1.186	689

PEOPLE WITH DISABILITIES IN THEIR DAILY ACTIVITIES, BY TYPE OF DIFFICULTIES AND SEX

Vrsta poteškoće Type of difficulty							Sa više poteškoća With over difficulties	Sex	
Hod ili penjanje uz stepenice Stroke or climbing stairs	Pamćenje ili koncentracija Memory or concentration	Odijevanje i održavanje lične higijene Clothing and personal hygiene	Komunikacija (sporazumjevanje sa drugima) Communication (communication with others)						
114.822	35.601	24.345	20.180	68.156	T		Federacija BiH		
47.911	16.020	10.317	9.846	28.473	M				
66.911	19.581	14.028	10.334	39.683	F				
12.299	4.220	2.751	2.467	7.558	T		Unsko-sanski kanton		
5.680	2.059	1.302	1.289	3.444	M				
6.619	2.161	1.449	1.178	4.114	F				
2.021	615	375	337	1.127	T		Kanton Posavski		
866	293	159	165	482	M				
1.155	322	216	172	645	F				
27.830	9.292	5.630	4.548	17.193	T		Tuzlanski kanton		
11.110	3.945	2.353	2.187	6.941	M				
16.720	5.347	3.277	2.361	10.252	F				
19.061	5.373	3.950	3.219	10.924	T		Zeničko-dobojski kanton		
8.003	2.383	1.686	1.576	4.548	M				
11.058	2.990	2.264	1.643	6.376	F				
1.746	528	330	251	1.030	T		Bosansko-podrinjski kanton		
696	212	135	103	423	M				
1.050	316	195	148	607	F				
12.193	4.152	2.700	2.616	7.687	T		Srednjobosanski kanton		
5.406	2.005	1.192	1.330	3.441	M				
6.787	2.147	1.508	1.286	4.246	F				
9.576	2.807	2.087	1.749	5.448	T		Hercegovačko-neretvanski kanton		
4.114	1.317	868	838	2.310	M				
5.462	1.490	1.219	911	3.138	F				
3.363	1.014	776	730	1.894	T		Zapadno-hercegovački kanton		
1.503	490	309	356	832	M				
1.860	524	467	374	1.062	F				
23.636	6.712	5.009	3.637	13.442	T		Kanton Sarajevo		
9.240	2.892	2.009	1.712	5.278	M				
14.396	3.820	3.000	1.925	8.164	F				
3.097	888	737	626	1.853	T		Kanton 10		
1.293	424	304	290	774	M				
1.804	464	433	336	1.079	F				

12.2 OSOBE SA POTEŠKOĆAMA PRILIKOM OBAVLJANJA SVAKODNEVNIH AKTIVNOSTI,
PREMA VRSTI POTEŠKOĆE I SPOLU

	Spol	Ukupno Total	Ukupno sa poteškoćama Total difficulties	Vrsta poteškoće Type of difficulty	
				Vid iako nosi naoale Eyesight although wears glasses	Sluh, iako koristi slušni aparat Hearing, if you used a hearing aid
Federacija BiH	S	2.219.220	181.927	74.413	42.221
	M	1.087.993	81.695	30.746	20.243
	Ž	1.131.227	100.232	43.667	21.978
Unsko-sanski kanton	S	273.261	20.706	8.911	5.139
	M	135.304	10.055	3.905	2.610
	Ž	137.957	10.651	5.006	2.529
Biha	S	56.261	4.952	2.073	1.189
	M	27.041	2.313	850	586
	Ž	29.220	2.639	1.223	603
Bosanska Krupa	S	25.545	2.373	1.158	651
	M	12.548	1.176	509	369
	Ž	12.997	1.197	649	282
Bosanski Petrovac	S	7.328	654	254	188
	M	3.678	298	108	92
	Ž	3.650	356	146	96
Bužim	S	19.340	1.064	465	341
	M	9.885	596	236	180
	Ž	9.455	468	229	161
Cazin	S	66.149	4.563	1.906	1.107
	M	33.072	2.340	891	570
	Ž	33.077	2.223	1.015	537
Klju	S	16.744	1.079	388	226
	M	8.365	477	155	107
	Ž	8.379	602	233	119
Sanski Most	S	41.475	2.236	880	556
	M	20.826	1.053	373	274
	Ž	20.649	1.183	507	282
Velika Kladuša	S	40.419	3.785	1.787	881
	M	19.889	1.802	783	432
	Ž	20.530	1.983	1.004	449
Kanton Posavski	S	43.453	3.387	1.386	762
	M	21.805	1.585	592	368
	Ž	21.648	1.802	794	394
Domaljevac-Šamac	S	4.771	452	223	104
	M	2.373	213	101	54
	Ž	2.398	239	122	50
Odžak	S	18.821	1.164	466	271
	M	9.373	528	194	125
	Ž	9.448	636	272	146
Orašje	S	19.861	1.771	697	387
	M	10.059	844	297	189
	Ž	9.802	927	400	198

PEOPLE WITH DISABILITIES IN THEIR DAILY ACTIVITIES, BY TYPE OF DIFFICULTIES AND SEX

Vrsta poteškoće Type of difficulty							Sa više poteškoća With over difficulties	Sex	
Hod ili penjanje uz stepenice Stroke or climbing stairs	Pamćenje ili koncentracija Memory or concentration	Odijevanje i održavanje lične higijene Clothing and personal hygiene	Komunikacija (sporazumijevanje sa drugima) Communication (communication with others)						
114.822	35.601	24.345	20.180	68.156	T	Federacija BiH			
47.911	16.020	10.317	9.846	28.473	M				
66.911	19.581	14.028	10.334	39.683	F				
12.299	4.220	2.751	2.467	7.558	T	Unsko-sanski kanton			
5.680	2.059	1.302	1.289	3.444	M				
6.619	2.161	1.449	1.178	4.114	F				
3.069	850	655	491	1.780	T	Bihać			
1.377	406	301	256	782	M				
1.692	444	354	235	998	F				
1.363	490	298	269	911	T	Bosanska Krupa			
632	248	147	138	431	M				
731	242	151	131	480	F				
430	138	131	98	272	T	Bosanski Petrovac			
177	66	57	47	117	M				
253	72	74	51	155	F				
649	296	186	190	438	T	Bužim			
351	154	103	106	228	M				
298	142	83	84	210	F				
2.684	981	600	583	1.654	T	Cazin			
1.326	492	292	312	779	M				
1.358	489	308	271	875	F				
668	197	136	100	349	T	Ključ			
283	85	52	44	143	M				
385	112	84	56	206	F				
1.388	467	322	328	831	T	Sanski Most			
620	234	163	177	376	M				
768	233	159	151	455	F				
2.048	801	423	408	1.323	T	Velika Kladuša			
914	374	187	209	588	M				
1.134	427	236	199	735	F				
2.021	615	375	337	1.127	T	Kanton Posavski			
866	293	159	165	482	M				
1.155	322	216	172	645	F				
249	95	42	44	171	T	Domaljevac-Šamac			
104	54	17	26	81	M				
145	41	25	18	90	F				
696	229	167	141	393	T	Odžak			
292	108	69	62	169	M				
404	121	98	79	224	F				
1.076	291	166	152	563	T	Orašje			
470	131	73	77	232	M				
606	160	93	75	331	F				

**12.2 OSOBE SA POTEŠKOĆAMA PRILIKOM OBAVLJANJA SVAKODNEVNIH AKTIVNOSTI,
PREMA VRSTI POTEŠKOĆE I SPOLU (nastavak)**

Teritorija	Spol	Ukupno Total	Ukupno sa poteškoćama Total difficulties	Vrsta poteškoće Type of difficulty	
				Vid iako nosi naoale Eyesight although wears glasses	Sluh, iako koristi slušni aparat Hearing, if you used a hearing aid
Tuzlanski kanton	S	445.028	43.418	18.825	9.948
	M	217.388	18.694	7.541	4.653
	Ž	227.640	24.724	11.284	5.295
Banovići	S	22.773	1.839	750	357
	M	11.392	762	275	151
	Ž	11.381	1.077	475	206
Beli	S	10.502	1.132	553	274
	M	5.256	499	219	130
	Ž	5.246	633	334	144
Doboj Istok	S	10.248	1.056	372	233
	M	5.061	477	182	135
	Ž	5.187	579	190	98
Gračanica	S	45.220	3.618	1.400	728
	M	21.641	1.600	582	342
	Ž	23.579	2.018	818	386
Gradac	S	39.340	3.077	1.192	674
	M	19.234	1.362	497	295
	Ž	20.106	1.715	695	379
Kalesija	S	33.053	3.029	1.405	626
	M	16.597	1.375	613	327
	Ž	16.456	1.654	792	299
Kladanj	S	12.348	1.007	426	246
	M	6.108	456	175	125
	Ž	6.240	551	251	121
Lukavac	S	44.520	5.056	2.247	1.252
	M	21.786	2.125	884	581
	Ž	22.734	2.931	1.363	671
Sapna	S	11.178	642	226	148
	M	5.739	326	102	76
	Ž	5.439	316	124	72
Srebrenik	S	39.678	3.768	1.779	974
	M	19.348	1.605	697	433
	Ž	20.330	2.163	1.082	541
Teoče	S	7.424	531	211	116
	M	3.767	255	95	52
	Ž	3.657	276	116	64
Tuzla	S	110.979	12.780	5.508	2.945
	M	52.745	5.302	2.096	1.350
	Ž	58.234	7.478	3.412	1.595
Živinice	S	57.765	5.883	2.756	1.375
	M	28.714	2.550	1.124	656
	Ž	29.051	3.333	1.632	719
Zeničko-dobojski kanton	S	364.433	30.367	12.250	6.650
	M	180.780	13.854	5.096	3.316
	Ž	183.653	16.513	7.154	3.334

PEOPLE WITH DISABILITIES IN THEIR DAILY ACTIVITIES, BY TYPE OF DIFFICULTIES AND SEX (continued)

Vrsta poteško e Type of difficulty							Sex	Territory
Hod ili penjanje uz stepenice Stroke or climbing stairs	Pam enje ili koncentracija Memory or concentration	Odijevanje i održavanje li ne higijene Clothing and personal hygiene	Komunikacija (sporazumijevanje sa drugima) Communication (communication with others)	Sa više poteško a With over difficulties				
27.830	9.292	5.630	4.548	17.193	T	Tuzlanski kanton		
11.110	3.945	2.353	2.187	6.941	M			
16.720	5.347	3.277	2.361	10.252	F			
1.134	282	217	185	640	T	<i>Banovi i</i>		
456	96	81	76	229	M			
678	186	136	109	411	F			
691	182	110	90	427	T	<i>eli</i>		
295	85	50	41	185	M			
396	97	60	49	242	F			
648	340	217	214	403	T	<i>Doboj Istok</i>		
292	139	107	106	186	M			
356	201	110	108	217	F			
2.298	660	435	335	1.298	T	<i>Gra anica</i>		
976	289	175	167	551	M			
1.322	371	260	168	747	F			
1.925	623	462	356	1.151	T	<i>Grada ac</i>		
800	294	209	174	487	M			
1.125	329	253	182	664	F			
1.844	646	333	275	1.179	T	<i>Kalesija</i>		
768	288	155	139	521	M			
1.076	358	178	136	658	F			
608	218	115	100	389	T	<i>Kladanj</i>		
260	82	48	50	156	M			
348	136	67	50	233	F			
3.253	1.044	674	497	2.034	T	<i>Lukavac</i>		
1.247	412	286	234	794	M			
2.006	632	388	263	1.240	F			
410	117	67	58	215	T	<i>Sapna</i>		
209	51	34	34	102	M			
201	66	33	24	113	F			
2.370	866	496	427	1.583	T	<i>Srebrenik</i>		
905	364	195	211	613	M			
1.465	502	301	216	970	F			
330	91	63	49	177	T	<i>Teo ak</i>		
147	45	32	28	70	M			
183	46	31	21	107	F			
8.661	2.819	1.716	1.319	5.315	T	<i>Tuzla</i>		
3.310	1.183	682	619	2.063	M			
5.351	1.636	1.034	700	3.252	F			
3.658	1.404	725	643	2.382	T	<i>Živinice</i>		
1.445	617	299	308	984	M			
2.213	787	426	335	1.398	F			
19.061	5.373	3.950	3.219	10.924	T	Zeni ko-dobojski kanton		
8.003	2.383	1.686	1.576	4.548	M			
11.058	2.990	2.264	1.643	6.376	F			

**12.2 OSOBE SA POTEŠKOĆAMA PRILIKOM OBAVLJANJA SVAKODNEVNIH AKTIVNOSTI,
PREMA VRSTI POTEŠKOĆE I SPOLU (nastavak)**

Teritorija	Spol	Ukupno Total	Ukupno sa poteško ćama <i>Total difficulties</i>	Vrsta poteško će <i>Type of difficulty</i>	
				Vid iako nosi nao ale <i>Eyesight although wears glasses</i>	Sluh, iako koristi slušni aparat <i>Hearing, if you used a hearing aid</i>
Breza	S	14.168	1.289	493	256
	M	6.952	586	212	133
	Ž	7.216	703	281	123
Doboj Jug	S	4.137	321	145	74
	M	2.065	157	69	40
	Ž	2.072	164	76	34
Kakanj	S	37.441	2.591	994	590
	M	18.651	1.161	406	281
	Ž	18.790	1.430	588	309
Maglaj	S	23.146	2.138	936	500
	M	11.430	938	364	239
	Ž	11.716	1.200	572	261
Olovo	S	10.175	1.119	439	295
	M	5.084	475	168	135
	Ž	5.091	644	271	160
Tešanj	S	43.063	3.254	1.318	611
	M	21.376	1.526	549	310
	Ž	21.687	1.728	769	301
Usora	S	6.603	468	149	111
	M	3.266	217	55	54
	Ž	3.337	251	94	57
Vareš	S	8.892	1.180	532	274
	M	4.373	516	206	135
	Ž	4.519	664	326	139
Visoko	S	39.938	3.073	1.089	606
	M	19.705	1.400	468	298
	Ž	20.233	1.673	621	308
Zavidovi i	S	35.988	3.643	1.475	814
	M	17.883	1.706	626	428
	Ž	18.105	1.937	849	386
Zenica	S	110.663	8.924	3.706	2.012
	M	54.660	4.045	1.560	990
	Ž	56.003	4.879	2.146	1.022
Žep e	S	30.219	2.367	974	507
	M	15.335	1.127	413	273
	Ž	14.884	1.240	561	234
Bosansko-podrinjski kanton	S	23.734	2.619	1.096	682
	M	11.617	1.150	485	323
	Ž	12.117	1.469	611	359
Fo a	S	1.933	211	81	50
	M	998	97	41	20
	Ž	935	114	40	30
Goražde	S	20.897	2.279	959	585
	M	10.163	993	421	279
	Ž	10.734	1.286	538	306

PEOPLE WITH DISABILITIES IN THEIR DAILY ACTIVITIES, BY TYPE OF DIFFICULTIES AND SEX (continued)

Vrsta poteško e Type of difficulty						
Hod ili penjanje uz stepenice Stroke or climbing stairs	Pam enje ili koncentracija Memory or concentration	Odijevanje i održavanje li ne higijene Clothing and personal hygiene	Komunikacija (sporazumijevanje sa drugima) Communication (communication with others)	Sa više poteško a With over difficulties	Sex	Territory
857	207	167	132	442	T	Breza
359	93	73	70	194	M	
498	114	94	62	248	F	
205	45	29	23	115	T	Doboj Jug
94	20	12	10	52	M	
111	25	17	13	63	F	
1.498	443	421	320	898	T	Kakanj
616	192	182	165	371	M	
882	251	239	155	527	F	
1.350	385	226	224	770	T	Maglaj
553	162	86	92	313	M	
797	223	140	132	457	F	
735	221	143	115	431	T	Olovo
280	87	58	47	153	M	
455	134	85	68	278	F	
2.057	594	465	356	1.103	T	Tešanj
885	258	186	162	451	M	
1.172	336	279	194	652	F	
302	88	53	45	148	T	Usora
135	38	22	22	59	M	
167	50	31	23	89	F	
789	221	160	107	482	T	Vareš
323	95	61	52	189	M	
466	126	99	55	293	F	
1.960	552	432	327	1.069	T	Visoko
820	252	189	160	464	M	
1.140	300	243	167	605	F	
2.318	648	420	369	1.338	T	Zavidovi i
986	307	197	184	583	M	
1.332	341	223	185	755	F	
5.558	1.568	1.202	958	3.314	T	Zenica
2.316	693	509	484	1.372	M	
3.242	875	693	474	1.942	F	
1.432	401	232	243	814	T	Žep e
636	186	111	128	347	M	
796	215	121	115	467	F	
1.746	528	330	251	1.030	T	Bosansko-podrinjski kanton
696	212	135	103	423	M	
1.050	316	195	148	607	F	
138	31	20	17	72	T	Fo a
55	15	9	8	31	M	
83	16	11	9	41	F	
1.525	463	294	226	907	T	Goražde
610	182	119	92	372	M	
915	281	175	134	535	F	

**12.2 OSOBE SA POTEŠKOĆAMA PRILIKOM OBAVLJANJA SVAKODNEVNIH AKTIVNOSTI,
PREMA VRSTI POTEŠKOĆE I SPOLU (nastavak)**

Teritorija	Spol	Ukupno Total	Ukupno sa poteškoćama Total difficulties	Vrsta poteškoće Type of difficulty	
				Vid iako nosi naoale Eyesight although wears glasses	Sluh, iako koristi slušni aparat Hearing, if you used a hearing aid
Pale	S	904	129	56	47
	M	456	60	23	24
	Ž	448	69	33	23
Srednjobosanski kanton	S	254.686	20.634	8.358	4.619
	M	127.266	9.786	3.644	2.274
	Ž	127.420	10.848	4.714	2.345
	Bugojno	S	31.470	2.436	950
	M	15.635	1.130	414	254
	Ž	15.835	1.306	536	297
	Busovača	S	17.910	1.274	538
	M	9.134	622	252	169
	Ž	8.776	652	286	142
	Dobretići	S	1.629	201	62
	M	905	122	28	29
	Ž	724	79	34	19
	Donji Vakuf	S	13.985	1.218	503
	M	6.922	598	225	138
	Ž	7.063	620	278	129
	Fojnica	S	12.356	1.742	555
	M	6.197	879	239	129
	Ž	6.159	863	316	141
	Gornji Vakuf	S	20.933	1.439	567
	M	10.532	706	239	180
	Ž	10.401	733	328	181
	Jajce	S	27.258	2.171	912
	M	13.856	1.028	388	245
	Ž	13.402	1.143	524	249
	Kiseljak	S	20.722	1.602	624
	M	10.285	748	272	175
	Ž	10.437	854	352	176
	Kreševo	S	5.273	463	176
	M	2.597	189	75	57
	Ž	2.676	274	101	65
	Novi Travnik	S	23.832	1.819	804
	M	11.862	858	350	247
	Ž	11.970	961	454	226
	Travnik	S	53.482	4.081	1.696
	M	26.574	1.859	731	402
	Ž	26.908	2.222	965	476
	Vitez	S	25.836	2.188	971
	M	12.767	1.047	431	249
	Ž	13.069	1.141	540	244
	Hercegova ko-neretvanski kanton	S	222.007	14.948	5.764
	M	109.018	6.877	2.457	1.772
	Ž	112.989	8.071	3.307	1.940

PEOPLE WITH DISABILITIES IN THEIR DAILY ACTIVITIES, BY TYPE OF DIFFICULTIES AND SEX (continued)

Vrsta poteškoće Type of difficulty						
Hod ili penjanje uz stepenice Stroke or climbing stairs	Pamćenje ili koncentracija Memory or concentration	Odijevanje i održavanje lične higijene Clothing and personal hygiene	Komunikacija (sporazumijevanje sa drugima) Communication (communication with others)	Sa više poteškoća With over difficulties	Sex	Territory
83	34	16	8	51	T	Pale
31	15	7	3	20	M	
52	19	9	5	31	F	
12.193	4.152	2.700	2.616	7.687	T	Srednjobosanski kanton
5.406	2.005	1.192	1.330	3.441	M	
6.787	2.147	1.508	1.286	4.246	F	
1.558	512	362	305	921	T	Bužojno
695	251	178	152	408	M	
863	261	184	153	513	F	
763	221	134	114	450	T	Busovača
334	111	68	65	206	M	
429	110	66	49	244	F	
128	40	22	27	65	T	Dobretići
83	26	15	18	42	M	
45	14	7	9	23	F	
731	206	142	108	406	T	Donji Vakuf
349	99	65	47	200	M	
382	107	77	61	206	F	
799	727	220	604	946	T	Fojnica
359	391	96	344	477	M	
440	336	124	260	469	F	
829	247	145	164	478	T	Gornji Vakuf
393	125	72	83	215	M	
436	122	73	81	263	F	
1.333	346	261	206	757	T	Jajce
587	167	115	104	337	M	
746	179	146	102	420	F	
956	300	216	177	569	T	Kiseljak
399	133	88	85	245	M	
557	167	128	92	324	F	
274	102	68	45	164	T	Kreševo
91	40	27	24	61	M	
183	62	41	21	103	F	
1.117	364	261	210	714	T	Novi Travnik
505	179	112	96	329	M	
612	185	149	114	385	F	
2.421	724	594	440	1.480	T	Travnik
1.045	313	249	210	616	M	
1.376	411	345	230	864	F	
1.284	363	275	216	737	T	Vitez
566	170	107	102	305	M	
718	193	168	114	432	F	
9.576	2.807	2.087	1.749	5.448	T	Hercegovačko-neretvanski kanton
4.114	1.317	868	838	2.310	M	
5.462	1.490	1.219	911	3.138	F	

**12.2 OSOBE SA POTEŠKOĆAMA PRILIKOM OBAVLJANJA SVAKODNEVNIH AKTIVNOSTI,
PREMA VRSTI POTEŠKOĆE I SPOLU (nastavak)**

Teritorija	Spol	Ukupno Total	Ukupno sa poteškoćama Total difficulties	Vrsta poteškoće Type of difficulty	
				Vid iako nosi naoale Eyesight although wears glasses	Sluh, iako koristi slušni aparat Hearing, if you used a hearing aid
apljina	S	26.157	1.736	736	442
	M	12.947	863	341	231
	Ž	13.210	873	395	211
itluk	S	18.140	1.078	406	304
	M	8.937	493	174	155
	Ž	9.203	585	232	149
Grad Mostar	S	105.797	7.239	2.733	1.743
	M	51.210	3.314	1.129	836
	Ž	54.587	3.925	1.604	907
Jablanica	S	10.111	735	271	192
	M	5.027	327	118	74
	Ž	5.084	408	153	118
Konjic	S	25.148	2.071	838	491
	M	12.360	927	348	223
	Ž	12.788	1.144	490	268
Neum	S	4.653	272	113	76
	M	2.344	120	50	37
	Ž	2.309	152	63	39
Prozor-Rama	S	14.280	666	258	180
	M	7.210	308	122	88
	Ž	7.070	358	136	92
Ravno	S	3.219	135	42	43
	M	1.657	57	17	23
	Ž	1.562	78	25	20
Stolac	S	14.502	1.016	367	241
	M	7.326	468	158	105
	Ž	7.176	548	209	136
Zapadno-hercegovački kanton	S	94.898	5.094	1.812	1.309
	M	47.311	2.373	739	627
	Ž	47.587	2.721	1.073	682
Grude	S	17.308	867	346	265
	M	8.621	368	130	112
	Ž	8.687	499	216	153
Ljubuški	S	28.184	1.740	652	414
	M	14.022	782	254	192
	Ž	14.162	958	398	222
Posušje	S	20.477	1.131	356	292
	M	10.287	619	175	166
	Ž	10.190	512	181	126
Široki Brijeg	S	28.929	1.356	458	338
	M	14.381	604	180	157
	Ž	14.548	752	278	181
Kanton Sarajevo	S	413.593	35.729	13.979	8.067
	M	195.161	15.041	5.441	3.656
	Ž	218.432	20.688	8.538	4.411

PEOPLE WITH DISABILITIES IN THEIR DAILY ACTIVITIES, BY TYPE OF DIFFICULTIES AND SEX (continued)

Vrsta poteško e Type of difficulty						
Hod ili penjanje uz stepenice Stroke or climbing stairs	Pam enje ili koncentracija Memory or concentration	Odijevanje i održavanje li ne higijene Clothing and personal hygiene	Komunikacija (sporazumijevanje sa drugima) Communication (communication with others)	Sa više poteško a With over difficulties	Sex	Territory
1.079	336	254	217	647	T	apljina
504	160	115	116	293	M	
575	176	139	101	354	F	
714	200	166	130	418	T	itluk
294	89	60	56	179	M	
420	111	106	74	239	F	
4.730	1.316	970	816	2.580	T	Grad Mostar
2.043	617	386	379	1.081	M	
2.687	699	584	437	1.499	F	
446	129	101	85	274	T	Jablanica
200	52	48	44	112	M	
246	77	53	41	162	F	
1.295	379	252	208	720	T	Konjic
551	185	109	101	300	M	
744	194	143	107	420	F	
184	40	28	22	107	T	Neum
64	19	9	7	41	M	
120	21	19	15	66	F	
407	136	86	87	232	T	Prozor-Rama
162	61	33	42	97	M	
245	75	53	45	135	F	
83	19	9	13	40	T	Ravno
31	8	2	6	15	M	
52	11	7	7	25	F	
638	252	221	171	430	T	Stolac
265	126	106	87	192	M	
373	126	115	84	238	F	
3.363	1.014	776	730	1.894	T	Zapadno-hercegova ki kanton
1.503	490	309	356	832	M	
1.860	524	467	374	1.062	F	
601	239	193	172	377	T	Grude
248	109	80	68	159	M	
353	130	113	104	218	F	
1.125	324	263	230	633	T	Ljubuški
478	157	101	114	258	M	
647	167	162	116	375	F	
746	213	132	147	398	T	Posušje
404	110	58	80	210	M	
342	103	74	67	188	F	
891	238	188	181	486	T	Široki Brijeg
373	114	70	94	205	M	
518	124	118	87	281	F	
23.636	6.712	5.009	3.637	13.442	T	Kanton Sarajevo
9.240	2.892	2.009	1.712	5.278	M	
14.396	3.820	3.000	1.925	8.164	F	

**12.2 OSOBE SA POTEŠKOĆAMA PRILIKOM OBAVLJANJA SVAKODNEVNIH AKTIVNOSTI,
PREMA VRSTI POTEŠKOĆE I SPOLU (nastavak)**

Teritorija	Spol	Ukupno Total	Ukupno sa poteškoćama Total difficulties	Vrsta poteškoće Type of difficulty	
				Vid iako nosi naoale Eyesight although wears glasses	Sluh, iako koristi slušni aparat Hearing, if you used a hearing aid
Centar Sarajevo	S	55.181	4.800	1.787	1.049
	M	25.369	1.914	671	475
	Ž	29.812	2.886	1.116	574
Hadži i	S	23.891	2.264	917	528
	M	11.914	1.055	394	249
	Ž	11.977	1.209	523	279
Ilićza	S	66.730	5.142	2.009	1.185
	M	32.359	2.257	812	569
	Ž	34.371	2.885	1.197	616
Ilijaš	S	19.603	1.733	724	382
	M	9.381	756	281	178
	Ž	10.222	977	443	204
Novi Grad Sarajevo	S	118.553	10.183	4.078	2.297
	M	55.735	4.283	1.587	1.014
	Ž	62.818	5.900	2.491	1.283
Novo Sarajevo	S	64.814	5.230	1.803	1.142
	M	29.580	2.076	657	479
	Ž	35.234	3.154	1.146	663
Stari Grad Sarajevo	S	36.976	3.785	1.538	857
	M	17.482	1.582	579	389
	Ž	19.494	2.203	959	468
Trnovo	S	1.502	195	74	46
	M	735	82	32	21
	Ž	767	113	42	25
Vogošća	S	26.343	2.397	1.049	581
	M	12.606	1.036	428	282
	Ž	13.737	1.361	621	299
Kanton 10	S	84.127	5.025	2.032	1.333
	M	42.343	2.280	846	644
	Ž	41.784	2.745	1.186	689
Bosansko Grahovo	S	2.449	319	156	84
	M	1.287	136	62	48
	Ž	1.162	183	94	36
Dvar	S	7.036	1.017	497	261
	M	3.473	434	186	117
	Ž	3.563	583	311	144
Glamo	S	3.860	479	241	160
	M	1.963	198	93	75
	Ž	1.897	281	148	85
Kupres	S	5.057	305	151	110
	M	2.541	138	59	52
	Ž	2.516	167	92	58
Livno	S	34.133	1.776	622	448
	M	17.024	821	279	225
	Ž	17.109	955	343	223
Tomislavgrad	S	31.592	1.129	365	270
	M	16.055	553	167	127

PEOPLE WITH DISABILITIES IN THEIR DAILY ACTIVITIES, BY TYPE OF DIFFICULTIES AND SEX (continued)

Vrsta poteško e Type of difficulty							Sex	Territory
Hod ili penjanje uz stepenice Stroke or climbing stairs	Pam enje ili koncentracija Memory or concentration	Odijevanje i održavanje li ne higijene Clothing and personal hygiene	Komunikacija (sporazumijevanje sa drugima) Communication (communication with others)	Sa više poteško a With over difficulties				
3.318	799	635	386	1.789	T	Centar Sarajevo		
1.231	351	227	169	668	M			
2.087	448	408	217	1.121	F			
1.385	650	449	405	973	T	Hadži i		
580	334	221	209	446	M			
805	316	228	196	527	F			
3.404	978	767	537	1.907	T	Iliđa		
1.407	405	295	257	763	M			
1.997	573	472	280	1.144	F			
1.054	382	246	212	660	T	Ilijaš		
431	167	98	105	275	M			
623	215	148	107	385	F			
6.627	1.760	1.361	956	3.772	T	Novi Grad Sarajevo		
2.604	718	544	440	1.445	M			
4.023	1.042	817	516	2.327	F			
3.679	952	743	505	1.938	T	Novo Sarajevo		
1.350	396	286	227	722	M			
2.329	556	457	278	1.216	F			
2.457	663	460	367	1.390	T	Stari Grad Sarajevo		
958	284	185	170	536	M			
1.499	379	275	197	854	F			
136	37	22	17	74	T	Trnovo		
54	13	7	7	31	M			
82	24	15	10	43	F			
1.576	491	326	252	939	T	Vojoš a		
625	224	146	128	392	M			
951	267	180	124	547	F			
3.097	888	737	626	1.853	T	Kanton 10		
1.293	424	304	290	774	M			
1.804	464	433	336	1.079	F			
215	46	47	31	148	T	Bosansko Grahovo		
77	18	14	13	56	M			
138	28	33	18	92	F			
626	155	139	100	398	T	Drvar		
244	67	61	46	148	M			
382	88	78	54	250	F			
277	89	60	44	203	T	Glamo		
100	47	27	22	89	M			
177	42	33	22	114	F			
212	100	81	87	141	T	Kupres		
88	45	34	38	57	M			
124	55	47	49	84	F			
1.102	306	246	209	595	T	Livno		
477	153	101	97	265	M			
625	153	145	112	330	F			
665	192	164	155	368	T	Tomislavgrad		
307	94	67	74	159	M			

13.1 DOMA INSTVA PREMA BROJU LANOVA

HOUSEHOLDS BY NUMBER OF MEMBERS

	Ukupno Total	Broj lanova Number of members								Prosječan broj lanova Average number of members	Type
		1	2	3	4	5	6	7	8+		
FEDERACIJA BOSNE I HERCEGOVINE	715.739	126.004	167.378	148.905	154.947	67.488	30.206	11.533	9.278	3,09	FEDERATION OF BOSNIA AND HERZEGOVINA
Unsko-sanski kanton	78.267	11.203	15.318	14.714	17.510	9.711	5.226	2.332	2.253	3,49	Unsko-sanski kanton
Kanton Posavski	13.313	2.537	2.809	2.366	2.606	1.588	803	321	283	3,25	Kanton Posavski
Tuzlanski kanton	150.607	25.889	37.907	34.556	33.863	11.199	4.894	1.427	872	2,95	Tuzlanski kanton
Zeničko-dobojski kanton	121.156	20.395	29.236	27.207	28.050	10.451	3.803	1.245	769	3,00	Zeničko-dobojski kanton
Bosansko-podrinjski kanton	8.670	1.937	2.413	1.732	1.719	565	206	71	27	2,73	Bosansko-podrinjski kanton
Srednjobosanski kanton	77.889	12.282	16.738	15.345	17.704	9.194	4.056	1.496	1.074	3,25	Srednjobosanski kanton
Hercegovačko-neretvanski kanton	68.121	11.559	14.958	13.109	14.116	7.861	3.792	1.576	1.150	3,24	Hercegovačko-neretvanski kanton
Zapadnohercegovački kanton	25.081	3.480	4.584	3.831	4.716	3.764	2.375	1.193	1.138	3,77	Zapadnohercegovački kanton
Kanton Sarajevo	148.871	32.671	38.480	32.297	30.523	9.906	3.254	988	752	2,76	Kanton Sarajevo
Kanton 10	23.764	4.051	4.935	3.748	4.140	3.249	1.797	884	960	3,53	Kanton 10

13.2 DOMA INSTVA PREMA BROJU LANOVA

HOUSEHOLDS BY NUMBER OF MEMBERS

	Ukupno <i>Total</i>	Broj lanova <i>Number of members</i>								Prosječan broj lanova <i>Average number of members</i>	
		1	2	3	4	5	6	7	8+		
Federacija BiH	715.739	126.004	167.378	148.905	154.947	67.488	30.206	11.533	9.278	3,09	Federacija BiH
Unsko-sanski kanton	78.267	11.203	15.318	14.714	17.510	9.711	5.226	2.332	2.253	3,49	Unsko-sanski kanton
Biha	18.294	3.137	4.422	3.833	3.933	1.737	785	266	181	3,07	Biha
Bosanska Krupa	7.675	1.178	1.646	1.460	1.672	911	468	204	136	3,33	Bosanska Krupa
Bosanski Petrovac	2.798	760	794	485	453	185	86	20	15	2,62	Bosanski Petrovac
Bužim	4.326	290	469	615	1.044	800	523	268	317	4,47	Bužim
Cazin	16.686	1.562	2.366	3.075	4.036	2.592	1.509	766	780	3,96	Cazin
Klju	4.990	788	1.032	929	1.144	586	268	123	120	3,35	Klju
Sanski Most	11.847	1.811	2.315	2.089	2.706	1.405	767	347	407	3,49	Sanski Most
Velika Kladuša	11.651	1.677	2.274	2.228	2.522	1.495	820	338	297	3,47	Velika Kladuša
Kanton Posavski	13.313	2.537	2.809	2.366	2.606	1.588	803	321	283	3,25	Kanton Posavski
Domaljevac-Šamac	1.312	207	230	202	253	216	120	36	48	3,63	Domaljevac-Šamac
Očjak	5.809	1.124	1.282	1.016	1.134	644	332	137	140	3,23	Očjak
Orašje	6.192	1.206	1.297	1.148	1.219	728	351	148	95	3,20	Orašje
Tuzlanski kanton	150.607	25.889	37.907	34.556	33.863	11.199	4.894	1.427	872	2,95	Tuzlanski kanton
Banovići	7.636	1.063	1.878	1.978	1.948	510	188	51	20	2,98	Banovići
eli	3.203	517	718	573	719	376	180	61	59	3,28	eli
Doboj Istok	3.167	410	746	750	807	278	126	37	13	3,12	Doboj Istok
Gračanica	15.083	2.277	3.828	3.624	3.457	1.143	563	135	56	2,99	Gračanica
Gradac	11.881	1.672	2.571	2.382	2.695	1.367	815	250	129	3,31	Gradac
Kalesija	9.781	1.147	1.939	2.034	2.687	1.166	537	163	108	3,38	Kalesija
Kladanj	3.847	528	816	822	1.023	434	157	37	30	3,21	Kladanj
Lukavac	16.656	3.321	4.793	4.194	3.309	753	185	59	42	2,67	Lukavac
Sapna	3.085	366	559	497	839	413	244	91	76	3,62	Sapna
Srebrenik	13.187	2.075	3.340	2.980	3.052	1.047	455	152	86	3,01	Srebrenik
Tešanj	2.020	251	325	348	485	327	178	57	49	3,68	Tešanj
Tuzla	42.630	9.815	12.230	9.991	7.999	1.782	574	142	97	2,59	Tuzla
Živinice	18.431	2.447	4.164	4.383	4.843	1.603	692	192	107	3,13	Živinice
Zeničko-dobojski kanton	121.156	20.395	29.236	27.207	28.050	10.451	3.803	1.245	769	3,00	Zeničko-dobojski kanton
Breza	5.058	937	1.337	1.221	1.102	329	99	24	9	2,80	Breza
Doboj Jug	1.307	166	281	322	337	145	36	15	5	3,17	Doboj Jug
Kakanj	12.240	1.924	2.844	2.667	3.099	1.112	414	119	61	3,06	Kakanj
Maglaj	7.687	1.351	1.858	1.671	1.746	601	304	82	74	3,01	Maglaj
Olovo	3.493	584	919	789	787	295	84	27	8	2,91	Olovo
Tešanj	13.426	1.820	2.857	2.991	3.473	1.440	576	194	75	3,21	Tešanj
Usora	1.936	298	397	318	461	258	105	50	49	3,41	Usora
Vareš	3.582	1.017	997	739	588	173	54	7	7	2,48	Vareš
Visoko	12.900	1.952	2.945	2.933	3.164	1.238	449	135	84	3,09	Visoko
Zavidovići	12.088	1.917	3.024	2.792	2.920	955	318	102	60	2,98	Zavidovići
Zenica	38.609	7.259	9.981	9.052	8.337	2.672	868	275	165	2,84	Zenica
Žepče	8.830	1.170	1.796	1.712	2.036	1.233	496	215	172	3,42	Žepče
Bosansko-podrinjski kanton	8.670	1.937	2.413	1.732	1.719	565	206	71	27	2,73	Bosansko-podrinjski kanton
Foča	747	225	211	108	132	43	16	9	3	2,54	Foča
Goražde	7.573	1.599	2.101	1.590	1.529	499	177	56	22	2,75	Goražde
Pale	350	113	101	34	58	23	13	6	2	2,58	Pale

13.2 DOMA INSTVA PREMA BROJU LANOVA (nastavak)

HOUSEHOLDS BY NUMBER OF MEMBERS (continued)

	Ukupno Total	Broj lanova Number of members								Prosje an broj lanova Average number of members	Type
		1	2	3	4	5	6	7	8+		
Srednjobosanski kanton	77.889	12.282	16.738	15.345	17.704	9.194	4.056	1.496	1.074	3,25	Srednjobosanski kanton
Bužojno	9.429	1.438	1.991	1.770	2.159	1.132	519	226	194	3,34	Bužojno
Busova a	5.621	886	1.156	1.209	1.372	651	231	78	38	3,17	Busova a
Dobretići	473	73	112	73	93	57	30	19	16	3,44	Dobretići
Donji Vakuf	4.183	570	843	829	1.043	527	251	74	46	3,34	Donji Vakuf
Fojnica	3.908	721	954	814	867	380	117	43	12	2,95	Fojnica
Gornji Vakuf	5.686	676	1.030	994	1.283	863	484	177	179	3,68	Gornji Vakuf
Jajce	8.041	1.282	1.683	1.438	1.738	1.004	471	219	206	3,39	Jajce
Kiseljak	6.801	1.200	1.636	1.355	1.547	669	281	77	36	3,03	Kiseljak
Kreševo	1.845	439	426	330	382	182	64	18	4	2,85	Kreševo
Novi Travnik	7.267	1.082	1.518	1.526	1.661	878	382	127	93	3,27	Novi Travnik
Travnik	16.445	2.580	3.618	3.355	3.594	1.869	890	337	202	3,23	Travnik
Vitez	8.190	1.335	1.771	1.652	1.965	982	336	101	48	3,14	Vitez
Hercegova ko-neretvanski kanton	68.121	11.559	14.958	13.109	14.116	7.861	3.792	1.576	1.150	3,24	Hercegova ko-neretvanski kanton
apljina	7.916	1.420	1.653	1.426	1.540	978	542	225	132	3,29	apljina
itluk	4.667	592	846	760	807	747	456	260	199	3,83	itluk
Grad Mostar	34.129	6.278	7.817	6.904	7.152	3.595	1.494	547	342	3,08	Grad Mostar
Jablanica	3.168	449	718	679	781	340	129	43	29	3,18	Jablanica
Konjic	8.381	1.519	2.047	1.676	1.888	803	302	101	45	3,00	Konjic
Neum	1.394	242	312	230	263	185	96	28	38	3,33	Neum
Prozor-Rama	3.653	434	640	569	728	546	366	182	188	3,90	Prozor-Rama
Ravno	929	137	197	165	181	123	75	28	23	3,46	Ravno
Stolac	3.884	488	728	700	776	544	332	162	154	3,71	Stolac
Zapadno-hercegova ki kanton	25.081	3.480	4.584	3.831	4.716	3.764	2.375	1.193	1.138	3,77	Zapadno-hercegova ki kanton
Grude	4.502	668	843	630	768	663	431	237	262	3,83	Grude
Ljubuški	7.444	1.127	1.323	1.126	1.365	1.081	682	377	363	3,77	Ljubuški
Posušje	5.153	581	832	810	986	860	570	248	266	3,97	Posušje
Široki Brijeg	7.982	1.104	1.586	1.265	1.597	1.160	692	331	247	3,62	Široki Brijeg
Kanton Sarajevo	148.871	32.671	38.480	32.297	30.523	9.906	3.254	988	752	2,76	Kanton Sarajevo
Centar Sarajevo	21.484	5.733	5.977	4.414	3.832	1.042	318	99	69	2,55	Centar Sarajevo
Hadžići	7.530	1.198	1.673	1.608	1.873	735	311	79	53	3,11	Hadžići
Iliđža	22.296	4.041	5.455	4.784	5.079	1.845	684	222	186	2,97	Iliđža
Ilijaš	6.386	1.020	1.516	1.399	1.476	616	240	69	50	3,07	Ilijaš
Novi Grad Sarajevo	42.274	8.666	10.926	9.682	8.817	2.831	856	281	215	2,79	Novi Grad Sarajevo
Novo Sarajevo	25.690	6.988	7.065	5.402	4.557	1.205	322	79	72	2,52	Novo Sarajevo
Stari Grad Sarajevo	13.753	3.404	3.523	2.857	2.674	875	277	88	55	2,68	Stari Grad Sarajevo
Trnovo	647	196	246	90	63	33	13	2	4	2,32	Trnovo
Vogošća	8.811	1.425	2.099	2.061	2.152	724	233	69	48	2,99	Vogošća
Kanton 10	23.764	4.051	4.935	3.748	4.140	3.249	1.797	884	960	3,53	Kanton 10
Bosansko Grahovo	1.046	356	337	162	102	44	27	10	8	2,34	Bosansko Grahovo
Dnvar	3.033	1.018	940	470	390	143	55	14	3	2,32	Dnvar
Glamo	1.437	404	439	198	172	123	61	22	18	2,69	Glamo
Kupres	1.489	224	311	281	275	227	103	44	24	3,39	Kupres
Livno	9.028	1.215	1.728	1.463	1.740	1.297	749	368	468	3,77	Livno
Tomislavgrad	7.731	834	1.180	1.174	1.461	1.415	802	426	439	4,06	Tomislavgrad

14.1 STAMBENE ZGRADE PREMA BROJU STANOVA
RESIDENTIAL BUILDINGS BY NUMBER OF APARTMENTS

	Ukupan broj zgrada <i>Total number of buildings</i>	Broj zgrada prema broju stanova <i>Number of buildings according to the number of apartments</i>									
		1 stan	2 stan	3 stan	4 stan	5 stan	6-10 stan	11-20 stan	21-30 stan	31-50 stan	51+
		<i>One apartment</i>	<i>Two apartments</i>	<i>Three apartments</i>	<i>Four apartments</i>	<i>Five apartments</i>	<i>6-10 apartments</i>	<i>11-12 apartments</i>	<i>21-30 apartments</i>	<i>31-50 apartments</i>	
FEDERACIJA BOSNE I HERCEGOVINE	624.761	478.150	114.706	15.853	4.350	1.114	4.226	3.347	1.242	1.000	773
Unsko-sanski kanton	85.923	75.253	8.846	1.029	198	59	202	199	65	49	23
Kanton Posavski	16.166	15.569	473	41	18	4	26	29	4	2	0
Tuzanski kanton	142.704	106.717	31.665	2.326	592	129	419	355	173	197	131
Zeničko-dobojski kanton	103.725	77.282	22.129	2.248	690	149	396	346	196	164	125
Bosansko-podrinjski kanton	8.658	6.509	1.670	248	57	15	65	63	18	7	6
Srednjobosanski kanton	76.892	62.768	11.725	1.178	297	47	309	360	118	71	19
Hercegovačko-neretvanski kanton	59.668	45.543	9.902	1.724	626	188	847	525	171	87	55
Zapadnohercegovački kanton	25.547	21.523	3.385	382	96	10	87	52	8	4	0
Kanton Sarajevo	81.545	47.236	21.490	6.331	1.663	487	1.749	1.320	453	406	410
Kanton 10	23.933	19.750	3.421	346	113	26	126	98	36	13	4

14.2 STAMBENE ZGRADE PREMA BROJU STANOVA

RESIDENTIAL BUILDINGS BY NUMBER OF APARTMENTS

Teritorija	Ukupan broj zgrada Total number of buildings	Broj zgrada prema broju stanova Number of buildings according to the number of apartments									
		1 stan	2 stan	3 stan	4 stan	5 stan	6-10 stan	11-20 stan	21-30 stan	31-50 stan	51+
		One apartment	Two apartments	Three apartments	Four apartments	Five apartments	6-10 apartments	11-12 apartments	21-30 apartments	31-50 apartments	
Federacija BiH	624.761	478.150	114.706	15.853	4.350	1.114	4.226	3.347	1.242	1.000	773
Unsko-sanski kanton	85.923	75.253	8.846	1.029	198	59	202	199	65	49	23
Biha	18.418	15.626	2.218	314	69	24	43	47	29	33	15
Bosanska Krupa	9.287	8.169	970	85	19	4	20	14	4	2	0
Bosanski Petrovac	3.914	3.507	336	33	7	1	12	16	2	0	0
Bužim	4.559	4.255	275	24	1	1	3	0	0	0	0
Cazin	17.789	16.438	1.167	115	13	5	24	19	2	3	3
Klju	5.327	4.313	827	86	28	8	29	25	9	2	0
Sanski Most	12.798	10.885	1.594	176	27	8	43	42	14	4	5
Velika Kladuša	13.831	12.060	1.459	196	34	8	28	36	5	5	0
Kanton Posavski	16.166	15.569	473	41	18	4	26	29	4	2	0
Domaljevac-Šamac	1.678	1.640	33	3	0	0	0	2	0	0	0
Očjak	7.157	6.790	302	30	10	3	9	9	2	2	0
Orašje	7.331	7.139	138	8	8	1	17	18	2	0	0
Tuzlanski kanton	142.704	106.717	31.665	2.326	592	129	419	355	173	197	131
Banovići	6.009	3.583	2.154	100	58	10	36	34	14	13	7
Čelić	4.239	3.843	370	14	5	2	2	2	0	1	0
Doboj Istok	3.175	2.134	990	44	4	1	2	0	0	0	0
Gradišnica	14.628	10.283	3.959	269	53	8	23	22	8	3	0
Gradac	12.412	9.983	2.186	154	23	6	39	16	3	1	1
Kalesija	11.307	9.034	2.100	120	16	4	18	14	1	0	0
Kladanj	4.151	2.979	1.037	86	17	8	12	8	2	2	0
Lukavac	16.787	12.969	3.409	178	54	11	65	38	30	24	9
Sapna	3.315	2.549	719	39	5	1	2	0	0	0	0
Srebrenik	14.481	9.401	4.750	235	43	4	22	13	3	9	1
Tešanj	2.213	1.651	549	12	0	0	1	0	0	0	0
Tuzla	30.476	22.040	6.477	926	278	65	169	174	102	134	111
Živinice	19.511	16.268	2.965	149	36	9	28	34	10	10	2
Zeničko-dobojski kanton	103.725	77.282	22.129	2.248	690	149	396	346	196	164	125
Breza	4.832	3.765	893	59	50	6	42	8	3	5	1
Doboj Jug	1.286	964	295	24	0	0	2	1	0	0	0
Kakanj	12.584	9.800	2.371	201	92	18	39	29	22	6	6
Mačlaj	7.220	5.948	1.070	72	40	2	32	35	15	2	4
Olovo	4.266	3.853	351	30	8	1	11	4	8	0	0
Tešanj	13.331	10.216	2.841	176	32	4	42	11	5	3	1
Usora	2.282	2.033	235	11	2	0	1	0	0	0	0
Vareš	3.676	3.007	485	56	27	5	32	39	16	5	4
Visoko	12.980	10.838	1.856	152	37	11	35	25	23	3	0
Zavidovići	11.257	7.414	3.364	254	80	15	61	44	15	9	1
Zenica	21.710	12.809	6.907	1.065	296	80	89	141	87	129	107
Žepče	8.301	6.635	1.461	148	26	7	10	9	2	2	1
Bosansko-podrinjski kanton	8.658	6.509	1.670	248	57	15	65	63	18	7	6
Foča	1.223	1.029	173	16	2	0	1	2	0	0	0
Goražde	6.693	4.788	1.449	231	54	15	64	61	18	7	6
Pale	742	692	48	1	1	0	0	0	0	0	0

14.2 STAMBENE ZGRADE PREMA BROJU STANOVA
RESIDENTIAL BUILDINGS BY NUMBER OF APARTMENTS

Teritorija	Ukupan broj zgrada Total number of buildings	Broj zgrada prema broju stanova Number of buildings according to the number of apartments									
		1 stan	2 stan	3 stan	4 stan	5 stan	6-10 stan	11-20 stan	21-30 stan	31-50 stan	51+
		One apartment	Two apartments	Three apartments	Four apartments	Five apartments	6-10 apartments	11-12 apartments	21-30 apartments	31-50 apartments	
Srednjobosanski kanton	76.892	62.768	11.725	1.178	297	47	309	360	118	71	19
Bugojno	9.399	8.171	984	98	42	3	22	49	13	15	2
Busovača	6.450	5.351	1.007	66	11	1	4	6	2	2	0
Dobretići	538	496	37	4	0	0	1	0	0	0	0
Donji Vakuf	4.264	3.542	607	68	21	3	8	5	3	6	1
Fojnica	4.446	3.250	1.036	87	37	3	16	13	4	0	0
Gornji Vakuf	5.492	4.389	902	129	16	6	29	20	1	0	0
Jajce	8.352	6.733	1.362	118	28	1	49	37	22	1	1
Kiseljak	7.826	6.606	1.102	74	10	4	12	9	2	4	3
Kreševo	2.145	1.808	290	32	2	0	11	1	0	1	0
Novi Travnik	5.160	4.348	537	54	21	3	59	97	26	13	2
Travnik	15.120	11.769	2.609	365	94	21	93	97	40	28	4
Vitez	7.700	6.305	1.252	83	15	2	5	26	5	1	6
Hercegovačko-neretvanski kanton	59.668	45.543	9.902	1.724	626	188	847	525	171	87	55
apljina	7.556	6.353	983	73	30	10	62	29	5	9	2
itluk	5.047	4.275	579	100	33	10	28	16	2	3	1
Grad Mostar	22.666	15.641	4.719	855	296	88	464	363	139	58	43
Jablanica	3.314	2.544	549	99	42	9	46	15	4	6	0
Konjic	9.990	7.806	1.541	285	125	27	125	56	12	7	6
Neum	1.813	1.075	364	161	47	37	94	29	2	2	2
Prozor-Rama	4.452	3.819	513	79	22	1	3	9	4	2	0
Ravno	1.057	879	138	30	8	0	2	0	0	0	0
Stolac	3.773	3.151	516	42	23	6	23	8	3	0	1
Zapadno-hercegovački kanton	25.547	21.523	3.385	382	96	10	87	52	8	4	0
Grude	4.746	4.291	389	37	10	1	8	8	1	1	0
Ljubuški	7.773	6.584	984	106	28	0	44	21	5	1	0
Posušje	4.780	3.685	921	121	29	6	10	7	0	1	0
Široki Brijeg	8.248	6.963	1.091	118	29	3	25	16	2	1	0
Kanton Sarajevo	81.545	47.236	21.490	6.331	1.663	487	1.749	1.320	453	406	410
Centar Sarajevo	8.307	3.647	2.205	883	296	129	558	425	67	50	47
Hadžići	8.791	7.415	1.104	154	33	7	40	20	3	12	3
Ilićija	17.197	10.290	4.801	1.305	264	68	235	112	30	47	45
Ilijaš	7.371	5.405	1.670	154	59	11	21	35	12	4	0
Novi Grad Sarajevo	15.355	6.749	4.996	1.778	436	107	429	330	236	177	117
Novo Sarajevo	6.078	2.174	1.999	846	230	79	200	215	61	96	178
Stari Grad Sarajevo	10.144	5.681	2.904	874	281	81	214	99	5	3	2
Trnovo	1.520	1.226	239	23	9	0	4	4	9	6	0
Vogošća	6.782	4.649	1.572	314	55	5	48	80	30	11	18
Kanton 10	23.933	19.750	3.421	346	113	26	126	98	36	13	4
Bosansko Grahovo	1.443	1.267	145	10	2	0	3	13	3	0	0
Džvar	3.403	2.783	521	27	12	5	22	15	10	5	3
Glamoč	1.837	1.484	315	3	6	1	11	11	5	1	0
Kupres	1.724	1.372	260	40	10	5	23	11	1	2	0
Livno	8.353	6.936	1.119	130	53	8	50	40	11	5	1
Tomislavgrad	7.173	5.908	1.061	136	30	7	17	8	6	0	0

15.1 BROJ I POVRŠINA STANOVA PREMA OSNOVU KORIŠĆENJA

NUMBER AND FLOOR SPACE OF DWELLINGS ACCORDING TO THE OCCUPANCY STATUS

	Ukupan broj stanova, površina u m ² <i>Total number and floor space of dwellings</i>	Stanovi koji se koriste <i>Dwellings</i>								<i>Total number and floor space of dwellings</i>
		samo za stanovanje <i>Only for dwelling</i>	stanovanje i obavljanje djelatnosti <i>For dwelling and bussiness activities</i>	samo za obavljanje djelatnosti <i>Only for business activities</i>	za odmor i rekreaciju <i>For leisure and recreation</i>	u vrijeme sezonskih radova u poljoprivredi <i>For use during the seasonal agricultural works</i>	kao drugi stan i koji se nalazi u istom objektu <i>as another apartment and located in the same building</i>	od strane privremeno prisutnog lica <i>By temporarily present persons</i>	prazan stan <i>Vacant dwelling unit</i>	
FEDERACIJA BOSNE I HERCEGOVINE										
broj	986668	698134	4228	2668	26136	2550	18849	8485	225618	<i>number</i>
površina	75882552	55580639	491070	193076	1534899	140399	1271013	671413	1.6E+07	<i>floor space</i>
Unsko-sanski kanton										
broj	106713	76478	557	200	1085	158	967	1353	25915	<i>number</i>
površina	9972074	7367124	76812	15728	80367	11050	75604	138605	2206784	<i>floor space</i>
Kanton Posavski										
broj	17501	12956	115	12	316	36	49	131	3886	<i>number</i>
površina	1728242	1351326	17092	869	14437	1771	3618	12968	326161	<i>floor space</i>
Tuzlanski kanton										
broj	209809	146559	709	221	5295	699	8063	2001	46262	<i>number</i>
površina	15574814	11283807	79903	15375	281065	33649	525260	170213	3185542	<i>floor space</i>
Zeni ko-dobojski kanton										
broj	161296	118523	645	154	3656	355	3968	771	33224	<i>number</i>
površina	11278642	8520022	73878	10269	192104	19109	252567	62294	2148399	<i>floor space</i>
Bosansko-podrinjski kanton										
broj	13408	8442	33	8	562	222	313	145	3683	<i>number</i>
površina	852735	558948	3313	468	30574	11212	21385	8842	217993	<i>floor space</i>
Srednjobosanski kanton										
broj	105586	75812	529	151	3431	347	1387	579	23350	<i>number</i>
površina	8246531	6140612	60108	10970	215730	19980	95167	42152	1661812	<i>floor space</i>
Hercegova ko-neretvanski kanton										
broj	99089	66022	640	836	3834	313	1118	1022	25304	<i>number</i>
površina	7827234	5433353	71189	58090	257910	18808	84344	69854	1833686	<i>floor space</i>
Zapadnohercegova ki kanton										
broj	31632	24638	227	50	761	81	483	63	5329	<i>number</i>
površina	3174978	2561721	30582	3826	58273	5964	42968	6295	465349	<i>floor space</i>
Kanton Sarajevo										
broj	209481	145490	650	995	6871	234	2298	2263	50680	<i>number</i>
površina	14097767	9970559	62376	74560	381024	12036	152411	147153	3297648	<i>floor space</i>
Kanton 10										
broj	32153	23214	123	41	325	105	203	157	7985	<i>number</i>
površina	3129535	2393167	15817	2921	23415	6820	17689	13037	656669	<i>floor space</i>

15.1 BROJ I POVRŠINA STANOVA PREMA OSNOVU KORIŠĆENJA

NUMBER AND FLOOR SPACE OF DWELLINGS ACCORDING TO THE OCCUPANCY STATUS

	Ukupan broj stanova, površina u m ² <i>Total number and floor space of dwellings</i>	Stanovi koji se koriste <i>Dwellings</i>								<i>Total number and floor space of dwellings</i>
		samo za stanovanje <i>Only for dwelling</i>	stanovanje i obavljanje djelatnosti <i>For dwelling and bussiness activities</i>	samo za obavljanje djelatnosti <i>Only for business activities</i>	za odmor i rekreaciju <i>For leisure and recreation</i>	u vrijeme sezonskih radova u poljoprivredi <i>For use during the seasonal agricultural works</i>	kao drugi stan i koji se nalazi u istom objektu <i>as another apartment and located in the same building</i>	od strane privremeno prisutnog lica <i>By temporarily present persons</i>	prazan stan <i>Vacant dwelling unit</i>	
FEDERACIJA BOSNE I HERCEGOVINE										
broj	986668	698134	4228	2668	26136	2550	18849	8485	225618	<i>number</i>
površina	75882552	55580639	491070	193076	1534899	140399	1271013	671413	16000043	<i>floor space</i>
Unsko-sanski kanton										
broj	106713	76478	557	200	1085	158	967	1353	25915	<i>number</i>
površina	9972074	7367124	76812	15728	80367	11050	75604	138605	2206784	<i>floor space</i>
Biha										
broj	25491	17793	176	122	542	33	171	445	6209	<i>number</i>
površina	2274508	1617470	25919	9915	41922	2307	14167	43556	519252	<i>floor space</i>
Bosanska Krupa										
broj	11000	7464	58	22	142	37	146	359	2772	<i>number</i>
površina	996473	698591	7258	1393	9058	2280	10478	40470	226945	<i>floor space</i>
Bosanski Petrovac										
broj	4676	2704	16	2	66	12	37	51	1788	<i>number</i>
površina	385627	230710	2670	190	4402	802	2773	4528	139552	<i>floor space</i>
Bužim										
broj	4907	4260	34	0	7	2	7	2	595	<i>number</i>
površina	545097	472858	6896	0	604	190	502	176	63871	<i>floor space</i>
Cazin										
broj	20052	16362	118	13	94	26	115	39	3285	<i>number</i>
površina	2142569	1781012	17179	1228	7247	2104	8864	4662	320273	<i>floor space</i>
Klju										
broj	7251	4864	25	4	85	15	66	85	2107	<i>number</i>
površina	620856	437794	2281	230	5827	1012	5224	8168	160320	<i>floor space</i>
Sanski Most										
broj	16557	11622	55	22	102	18	268	212	4258	<i>number</i>
površina	1410174	1030470	6256	1492	7106	1203	21219	19047	323381	<i>floor space</i>
Velika Kladuša										
broj	16779	11409	75	15	47	15	157	160	4901	<i>number</i>
površina	1596770	1098219	8353	1280	4201	1152	12377	17998	453190	<i>floor space</i>
Kanton Posavski										
broj	17501	12956	115	12	316	36	49	131	3886	<i>number</i>
površina	1728242	1351326	17092	869	14437	1771	3618	12968	326161	<i>floor space</i>
Domaljevac-Šamac										
broj	1739	1285	7	0	7	0	1	5	434	<i>number</i>
površina	213070	165724	1560	0	461	0	80	816	44429	<i>floor space</i>
Odžak										
broj	7867	5621	47	5	96	20	5	62	2011	<i>number</i>
površina	732598	541315	5809	455	5864	1304	299	6629	170923	<i>floor space</i>
Orašje										
broj	7895	6050	61	7	213	16	43	64	1441	<i>number</i>
površina	782574	644287	9723	414	8112	467	3239	5523	110809	<i>floor space</i>

15.2 BROJ I POVRŠINA STANOVA PREMA OSNOVU KORIŠĆENJA (nastavak)

NUMBER AND FLOOR SPACE OF DWELLINGS ACCORDING TO THE OCCUPANCY STATUS (continued)

	Ukupan broj stanova, površina u m ² <i>Total number and floor space of dwellings</i>	Stanovi koji se koriste <i>Dwellings</i>								<i>Total number and floor space of dwellings</i>
		samo za stanovanje <i>Only for dwelling</i>	stanovanje i obavljanje djelatnosti <i>For dwelling and bussiness activities</i>	samo za obavljanje djelatnosti <i>Only for business activities</i>	za odmor i rekreaciju <i>For leisure and recreation</i>	u vrijeme sezonskih radova u poljoprivredi <i>For use during the seasonal agricultural works</i>	kao drugi stan i koji se nalazi u istom objektu <i>as another apartment and located in the same building</i>	od strane privremeno prisutnog lica <i>By temporarily present persons</i>	prazan stan <i>Vacant dwelling unit</i>	
Tuzanski kanton										
broj	209809	146559	709	221	5295	699	8063	2001	46262	<i>number</i>
površina	15574814	11283807	79903	15375	281065	33649	525260	170213	3185542	<i>floor space</i>
Banovi i										
broj	10516	7466	22	2	254	54	972	68	1678	<i>number</i>
površina	723970	528664	2455	124	14553	3265	60078	5086	109745	<i>floor space</i>
eli										
broj	4743	3131	14	5	108	23	62	55	1345	<i>number</i>
površina	389637	262975	1370	302	6477	996	3946	7390	106181	<i>floor space</i>
Doboj-Istok										
broj	4283	3107	18	1	115	12	293	18	719	<i>number</i>
površina	315721	237857	2124	50	6050	485	17893	2157	49105	<i>floor space</i>
Gra anica										
broj	20062	14632	100	8	496	107	1409	131	3179	<i>number</i>
površina	1540453	1172179	13324	616	23820	5150	95436	14007	215921	<i>floor space</i>
Grada ac										
broj	15656	11459	62	36	285	81	508	119	3106	<i>number</i>
površina	1414440	1088886	7268	2555	15278	4011	36364	12895	247183	<i>floor space</i>
Kalesija										
broj	14062	9492	32	8	91	19	544	120	3756	<i>number</i>
površina	1174523	844392	3677	538	5746	1013	36440	12800	269917	<i>floor space</i>
Kladanj										
broj	5734	3784	23	3	194	27	283	18	1402	<i>number</i>
površina	406153	281142	2345	192	9937	1289	17480	1524	92244	<i>floor space</i>
Lukavac										
broj	23921	16310	73	26	1017	66	732	223	5474	<i>number</i>
površina	1682327	1189229	7648	2070	53453	2924	45562	19848	361593	<i>floor space</i>
Sapna										
broj	4143	2902	20	1	34	18	109	29	1030	<i>number</i>
površina	359617	263235	3005	60	1931	1208	7583	3957	78638	<i>floor space</i>
Srebrenik										
broj	20635	12867	76	18	591	75	1362	169	5477	<i>number</i>
površina	1494122	970150	7546	1063	32090	3179	92657	15617	371820	<i>floor space</i>
Teo ak										
broj	2795	1987	20	1	3	11	247	2	524	<i>number</i>
površina	215189	162052	2059	43	57	432	15414	214	34918	<i>floor space</i>
Tuzla										
broj	58927	41583	175	87	1740	173	1043	868	13258	<i>number</i>
površina	3885448	2806593	17494	6138	89929	7992	63466	56033	837803	<i>floor space</i>
Živinice										
broj	24332	17839	74	25	367	33	499	181	5314	<i>number</i>
površina	1973214	1476453	9588	1624	21744	1705	32941	18685	410474	<i>floor space</i>

15.2 BROJ I POVRŠINA STANOVA PREMA OSNOVU KORIŠĆENJA (nastavak)

NUMBER AND FLOOR SPACE OF DWELLINGS ACCORDING TO THE OCCUPANCY STATUS (continued)

	Ukupan broj stanova, površina ² u m ² Total number and floor space of dwellings	Stanovi koji se koriste Dwellings								Total number and floor space of dwellings
		samo za stanovanje Only for dwelling	stanovanje i obavljanje djelatnosti For dwelling and business activities	samo za obavljanje djelatnosti Only for business activities	za odmor i rekreaciju For leisure and recreation	u vrijeme sezonskih radova u poljoprivredi For use during the seasonal agricultural works	kao drugi stan i koji se nalazi u istom objektu as another apartment and located in the same building	od strane privremeno prisutnog lica By temporarily present persons	prazan stan Vacant dwelling unit	
Zeni ko-dobojski kanton										
broj	161296	118523	645	154	3656	355	3968	771	33224	number
površina	11278642	8520022	73878	10269	192104	19109	252567	62294	2148399	floor space
Breza										
broj	6706	4933	22	2	162	30	132	38	1387	number
površina	481484	369818	2386	88	7316	1298	7820	3243	89515	floor space
Doboj-Jug										
broj	1656	1280	12	2	12	5	49	5	291	number
površina	127102	99040	1399	116	599	325	3213	398	22012	floor space
Kakanj										
broj	17529	12049	52	12	666	33	330	63	4324	number
površina	1229154	890043	6502	987	29124	1750	20391	5392	274965	floor space
Mađaj										
broj	10027	7508	38	9	182	16	102	22	2150	number
površina	717755	554569	3816	579	10108	895	6759	1881	139148	floor space
Olovo										
broj	5029	3401	17	5	121	25	26	24	1410	number
površina	346520	245539	1652	266	8074	1307	1776	2160	85746	floor space
Tešanj										
broj	17352	13010	188	9	182	26	682	128	3127	number
površina	1366680	1043091	21158	558	11005	1642	46949	11367	230910	floor space
Usora										
broj	2550	1865	17	4	20	2	64	19	559	number
površina	251349	189167	2275	560	1258	110	4766	2018	51195	floor space
Vareš										
broj	5928	3521	8	2	191	24	119	33	2030	number
površina	355841	221403	570	136	8532	1176	6954	2117	114953	floor space
Visoko										
broj	16569	12599	117	18	675	39	229	78	2814	number
površina	1295019	1015202	14412	1254	41031	2082	13485	8007	199546	floor space
Zavidovići										
broj	17210	11815	25	16	534	46	877	87	3810	number
površina	1199214	838858	3082	1362	29354	2742	56512	7265	260039	floor space
Zenica										
broj	50180	37881	87	72	888	107	1113	244	9788	number
površina	3022631	2311723	9496	4193	44293	5680	66645	15771	564830	floor space
Žepče										
broj	10560	8661	62	3	23	2	245	30	1534	number
površina	885893	741569	7130	170	1410	102	17297	2675	115540	floor space
Bosansko-podrinjski kanton										
broj	13408	8442	33	8	562	222	313	145	3683	number
površina	852735	558948	3313	468	30574	11212	21385	8842	217993	floor space
Foča										
broj	1462	694	3	1	149	108	44	36	427	number
površina	82887	42363	296	64	7613	4745	2741	2350	22715	floor space

15.2 BROJ I POVRŠINA STANOVA PREMA OSNOVU KORIŠĆENJA (nastavak)

NUMBER AND FLOOR SPACE OF DWELLINGS ACCORDING TO THE OCCUPANCY STATUS (continued)

	Ukupan broj stanova, površina u m ² Total number and floor space of dwellings	Stanovi koji se koriste Dwellings								Total number and floor space of dwellings
		samo za stanovanje Only for dwelling	stanovanje i obavljanje djelatnosti For dwelling and bussiness activities	samo za obavljanje djelatnosti Only for business activities	za odmor i rekreaciju For leisure and recreation	u vrijeme sezonskih radova u poljoprivredi For use during the seasonal agricultural works	kao drugi stan i koji se nalazi u istom objektu as another apartment and located in the same building	od strane privremeno prisutnog lica By temporarily present persons	prazan stan Vacant dwelling unit	
Goražde										
broj	11151	7417	26	7	177	106	269	101	3048	number
površina	727134	498385	2784	404	10279	6086	18644	6112	184440	floor space
Pale										
broj	795	331	4	0	236	8	0	8	208	number
površina	42714	18200	233	0	12682	381	0	380	10838	floor space
Srednjobosanski kanton										
broj	105586	75812	529	151	3431	347	1387	579	23350	number
površina	8246531	6140612	60108	10970	215730	19980	95167	42152	1661812	floor space
Bugojno										
broj	12562	9115	98	6	80	23	86	83	3071	number
površina	1035985	773019	11877	561	5869	1445	6056	7200	229958	floor space
Busovača										
broj	7838	5504	32	12	635	17	124	26	1488	number
površina	591144	428741	3299	1125	41692	852	8962	1957	104516	floor space
Dobretići										
broj	588	437	1	0	4	2	0	45	99	number
površina	45776	35888	42	0	159	60	0	3114	6513	floor space
Donji Vakuf										
broj	5567	4090	37	4	69	23	37	31	1276	number
površina	441373	333622	4093	294	5030	1369	2748	2564	91653	floor space
Fojnica										
broj	6142	3822	12	79	163	15	121	33	1897	number
površina	396735	272798	1136	5214	7537	712	7415	2334	99589	floor space
Gornji vakuf-Uskoplje										
broj	7180	5555	37	3	30	12	126	23	1394	number
površina	668569	528765	4242	250	1774	963	9586	2306	120683	floor space
Jajce										
broj	11452	7826	57	7	129	92	188	55	3098	number
površina	837470	590642	5130	367	6650	5058	13084	4253	212286	floor space
Kiseljak										
broj	9658	6565	68	11	342	29	188	86	2369	number
površina	768056	547132	8174	873	20563	1505	12549	6928	170332	floor space
Kreševo										
broj	2630	1805	15	1	78	17	27	7	680	number
površina	193957	137418	1659	50	4509	991	1898	738	46694	floor space
Novi Travnik										
broj	8830	7066	24	2	44	17	41	16	1620	number
površina	723375	583634	2761	220	2666	1197	2709	1006	129182	floor space
Travnik										
broj	22938	16074	99	20	1779	58	295	151	4462	number
površina	1736578	1260951	11613	1659	114219	2718	19889	8319	317210	floor space
Vitez										
broj	10201	7953	49	6	78	42	154	23	1896	number
površina	807513	648002	6082	357	5062	3110	10271	1433	133196	floor space

15.2 BROJ I POVRŠINA STANOVA PREMA OSNOVU KORIŠĆENJA (nastavak)

NUMBER AND FLOOR SPACE OF DWELLINGS ACCORDING TO THE OCCUPANCY STATUS (continued)

	Ukupan broj stanova, površina u m ² <i>Total number and floor space of dwellings</i>	Stanovi koji se koriste <i>Dwellings</i>								<i>Total number and floor space of dwellings</i>
		samo za stanovanje <i>Only for dwelling</i>	stanovanje i obavljanje djelatnosti <i>For dwelling and bussiness activities</i>	samo za obavljanje djelatnosti <i>Only for bussiness activities</i>	za odmor i rekreaciju <i>For leisure and recreation</i>	u vrijeme sezonskih radova u poljoprivredi <i>For use during the seasonal agricultural works</i>	kao drugi stan i koji se nalazi u istom objektu <i>as another apartment and located in the same building</i>	od strane privremeno prisutnog lica <i>By temporarily present persons</i>	prazan stan <i>Vacant dwelling unit</i>	
Hercegova ko-										
neretvanski										
kanton										
broj	99089	66022	640	836	3834	313	1118	1022	25304	<i>number</i>
površina	7827234	5433353	71189	58090	257910	18808	84344	69854	1833686	<i>floor space</i>
aplijina										
broj	10271	7690	54	20	230	18	86	61	2112	<i>number</i>
površina	930048	707031	6983	1226	19113	1499	7790	5887	180519	<i>floor space</i>
itluk										
broj	6576	4468	156	236	133	15	59	14	1495	<i>number</i>
površina	699962	498358	21901	21778	11802	1120	5450	1156	138397	<i>floor space</i>
Grad Mostar										
broj	46381	33082	182	164	1347	64	583	802	10157	<i>number</i>
površina	3641231	2651123	19855	11640	98922	3934	46549	51803	757405	<i>floor space</i>
Jablanica										
broj	5037	3065	28	8	681	45	59	25	1126	<i>number</i>
površina	333698	203044	2698	543	45094	2578	3205	1379	75157	<i>floor space</i>
Konjic										
broj	15139	8245	54	12	776	111	221	83	5637	<i>number</i>
površina	917495	526635	4205	780	38589	5337	13209	6126	322614	<i>floor space</i>
Neum										
broj	4022	1353	25	362	443	14	14	3	1808	<i>number</i>
površina	276589	116444	2286	18329	26168	964	990	200	111208	<i>floor space</i>
Prozor										
broj	5501	3457	107	10	46	26	68	23	1764	<i>number</i>
površina	494905	313551	9450	1314	3496	2225	4763	2307	157799	<i>floor space</i>
Ravno										
broj	1289	875	1	22	141	5	5	0	240	<i>number</i>
površina	94937	66355	70	2280	11402	220	379	0	14231	<i>floor space</i>
Stolac										
broj	4873	3787	33	2	37	15	23	11	965	<i>number</i>
površina	438369	350812	3741	200	3324	931	2009	996	76356	<i>floor space</i>
Zapadnohercegova ki										
kanton										
broj	31632	24638	227	50	761	81	483	63	5329	<i>number</i>
površina	3174978	2561721	30582	3826	58273	5964	42968	6295	465349	<i>floor space</i>
Grude										
broj	5467	4417	54	10	55	14	35	13	869	<i>number</i>
površina	574696	472697	6952	1006	5115	1095	3543	1655	82633	<i>floor space</i>
Ljubuški										
broj	9798	7247	99	29	48	27	213	23	2112	<i>number</i>
površina	1007019	781933	14368	1992	4022	2047	18936	2215	181506	<i>floor space</i>
Posušje										
broj	6254	5106	33	0	282	7	127	1	698	<i>number</i>
površina	626098	523188	4117	0	22274	640	11665	110	64104	<i>floor space</i>

15.2 BROJ I PLOŠTINA STANOVA PREMA OSNOVU KORIŠĆENJA (nastavak)

NUMBER AND FLOOR SPACE OF DWELLINGS ACCORDING TO THE OCCUPANCY STATUS (continued)

	Ukupan broj stanova, površina u m ² <i>Total number and floor space of dwellings</i>	Stanovi koji se koriste <i>Dwellings</i>							<i>Total number and floor space of dwellings</i>	
		samo za stanovanje <i>Only for dwelling</i>	stanovanje i obavljanje djelatnosti <i>For dwelling and bussiness activities</i>	samo za obavljanje djelatnosti <i>Only for business activities</i>	za odmor i rekreaciju <i>For leisure and recreation</i>	u vrijeme sezonskih radova u poljoprivredi <i>For use during the seasonal agricultural works</i>	kao drugi stan i koji se nalazi u istom objektu <i>as another apartment and located in the same building</i>	od strane privremeno prisutnog lica <i>By temporarily present persons</i>		prazan stan <i>Vacant dwelling unit</i>
Široki Brijeg										
broj	10113	7868	41	11	376	33	108	26	1650	<i>number</i>
površina	967165	783903	5145	828	26862	2182	8824	2315	137106	<i>floor space</i>
Kanton Sarajevo										
broj	209481	145490	650	995	6871	234	2298	2263	50680	<i>number</i>
površina	14097767	9970559	62376	74560	381024	12036	152411	147153	3297648	<i>floor space</i>
Centar Sarajevo										
broj	29781	20985	104	511	232	4	276	512	7157	<i>number</i>
površina	2125242	1517352	9718	42713	13646	255	17608	32383	491567	<i>floor space</i>
Hadži i										
broj	11606	7351	49	10	1847	19	72	43	2215	<i>number</i>
površina	792881	541405	5293	659	98717	990	4752	2820	138245	<i>floor space</i>
Iliđža										
broj	35448	21693	107	105	1715	57	513	433	10825	<i>number</i>
površina	2575390	1615612	10900	7757	101807	3120	38046	32253	765895	<i>floor space</i>
Ilijaš										
broj	10620	6179	23	10	1006	39	236	62	3065	<i>number</i>
površina	736714	453074	2732	804	46779	1750	15619	5237	210719	<i>floor space</i>
Novi Grad Sarajevo										
broj	53905	41504	152	78	599	31	479	480	10582	<i>number</i>
površina	3447477	2654664	14182	5356	36216	1657	30966	28887	675549	<i>floor space</i>
Novo Sarajevo										
broj	33698	25151	83	149	49	2	284	557	7423	<i>number</i>
površina	2123061	1602641	5889	9343	2967	40	18401	33393	450387	<i>floor space</i>
Stari Grad Sarajevo										
broj	19007	13419	72	106	188	3	254	103	4862	<i>number</i>
površina	1274396	944201	7175	6305	10824	144	15051	6593	284103	<i>floor space</i>
Trnovo										
broj	2374	601	4	3	913	65	15	16	757	<i>number</i>
površina	128897	33429	189	156	49939	3266	719	831	40368	<i>floor space</i>
Vogošća										
broj	13042	8607	56	23	322	14	169	57	3794	<i>number</i>
površina	893709	608181	6298	1467	20129	814	11249	4756	240815	<i>floor space</i>
Kanton 10										
broj	32153	23214	123	41	325	105	203	157	7985	<i>number</i>
površina	3129535	2393167	15817	2921	23415	6820	17689	13037	656669	<i>floor space</i>
Bosansko Grahovo										
broj	1873	1004	3	3	19	3	21	28	792	<i>number</i>
površina	148432	83336	489	270	1257	235	1771	2450	58624	<i>floor space</i>
Dvār										
broj	4992	2982	9	3	42	79	62	35	1780	<i>number</i>
površina	342309	210410	1050	290	2477	4755	4600	2525	116202	<i>floor space</i>

15.2 BROJ I POVRŠINA STANOVA PREMA OSNOVU KORIŠTENJA (nastavak)

NUMBER AND FLOOR SPACE OF DWELLINGS ACCORDING TO THE OCCUPANCY STATUS (continued)

	Ukupan broj stanova, površina u m ² <i>Total number and floor space of dwellings</i>	Stanovi koji se koriste <i>Dwellings</i>								<i>Total number and floor space of dwellings</i>
		samo za stanovanje <i>Only for dwelling</i>	stanovanje i obavljanje djelatnosti <i>For dwelling and bussiness activities</i>	samo za obavljanje djelatnosti <i>Only for business activities</i>	za odmor i rekreaciju <i>For leisure and recreation</i>	u vrijeme sezonskih radova u poljoprivredi <i>For use during the seasonal agricultural works</i>	kao drugi stan i koji se nalazi u istom objektu <i>as another apartment and located in the same building</i>	od strane privremeno prisutnog lica <i>By temporarily present persons</i>	prazan stan <i>Vacant dwelling unit</i>	
Glamo										
broj	2544	1412	5	0	14	4	11	11	1087	<i>number</i>
površina	207655	118082	579	0	782	330	824	863	86195	<i>floor space</i>
Kupres										
broj	2502	1417	16	15	163	9	12	44	826	<i>number</i>
površina	221620	133903	2120	670	11647	675	1070	3731	67804	<i>floor space</i>
Livno										
broj	11265	8818	61	13	76	8	59	21	2209	<i>number</i>
površina	1137869	917772	7295	1022	6312	635	5032	1463	198338	<i>floor space</i>
Tomislavgrad										
broj	8977	7581	29	7	11	2	38	18	1291	<i>number</i>
površina	1071650	929664	4284	669	940	190	4392	2005	129506	<i>floor space</i>

16.1 STANOV PREMA BROJU SOBA I POVRŠINI
DWELLINGS BY NUMBER OF ROOMS AND SURFACE

	Ukupan broj stanova, površina u m ²	Vrsta stana Type of dwellings								Total number and floor space of dwellings
		1-sobni One room	2-sobni Two rooms	3-sobni Three rooms	4-sobni Four rooms	5-sobni Fifth rooms	6-sobni Six rooms	7-sobni Seven rooms	8 i višesobni 8+	
FEDERACIJA BOSNE I HERCEGOVINE										
broj	986668	22800	386423	333702	139182	56361	29685	8850	9665	number
površina	75882552	722553	22631888	24982728	13515089	6704005	4084980	1397872	1843437	floor space
Unsko-sanski kanton										
broj	106713	988	26419	37206	21959	10799	5716	1762	1864	number
površina	9972074	39293	1766085	3091792	2259951	1348252	818578	284290	363833	floor space
Kanton Posavski										
broj	17501	535	2900	5243	3388	2835	1520	597	483	number
površina	1728242	14062	173737	417342	351368	358130	225011	96216	92376	floor space
Tuzanski kanton										
broj	209809	4517	93485	65281	24785	11341	7014	1627	1759	number
površina	15574814	144099	5423826	4785177	2365482	1324082	934796	258543	338809	floor space
Zeni ko-dobojski kanton										
broj	161296	7095	76902	47967	17069	7234	3390	834	805	number
površina	11278642	200852	4478977	3447145	1585631	836168	455787	131193	142889	floor space
Bosansko-podrinjski kanton										
broj	13408	511	7070	4641	785	269	89	24	19	number
površina	852735	16842	403780	315349	68756	29764	11476	3866	2902	floor space
Srednjobosanski kanton										
broj	105586	1575	37237	36243	16776	7568	3785	1131	1271	number
površina	8246531	62055	2274122	2664831	1559357	832260	478815	159947	215144	floor space
Hercegova ko-neretvanski kanton										
broj	99089	1367	28438	41008	19673	4804	2145	733	921	number
površina	7827234	46185	1631893	3106532	1899737	565001	291219	112943	173724	floor space
Zapadnohercegova ki kanton										
broj	31632	234	5892	10459	9302	3070	1529	543	603	number
površina	3174978	9117	400690	947698	996882	395750	221597	87182	116062	floor space
Kanton Sarajevo										
broj	209481	5632	100236	77121	18000	4999	2231	537	725	number
površina	14097767	178040	5584031	5507065	1675087	590782	316822	89885	156055	floor space
Kanton 10										
broj	32153	346	7844	8533	7445	3442	2266	1062	1215	number
površina	3129535	12008	494747	699797	752838	423816	330879	173807	241643	floor space

16.2 STANOV PREMA BROJU SOBA I POVRŠINI

DWELLINGS BY NUMBER OF ROOMS AND SURFACE

	Ukupan broj stanova, površina ² u m	Vrsta stana Type of dwellings								Total number and floor space of dwellings
		1-sobni One room	2-sobni Two rooms	3-sobni Three rooms	4-sobni Four rooms	5-sobni Fifth rooms	6-sobni Six rooms	7-sobni Seven rooms	8 i višesobni 8+	
FEDERACIJA BOSNE I HERCEGOVINE										
broj	986668	22800	386423	333702	139182	56361	29685	8850	9665	number
površina	75882552	722553	22631888	24982728	13515089	6704005	4084980	1397872	1843437	floor space
Unsko-sanski kanton										
broj	106713	988	26419	37206	21959	10799	5716	1762	1864	number
površina	9972074	39293	1766085	3091792	2259951	1348252	818578	284290	363833	floor space
Biha										
broj	25491	179	6044	10495	4424	2265	1213	395	476	number
površina	2274508	7423	381790	873730	434004	253999	170949	61249	91364	floor space
Bosanska Krupa										
broj	11000	159	2786	3558	2357	1062	630	209	239	number
površina	996473	6600	191690	283989	225558	128672	85412	30043	44509	floor space
Bosanski Petrovac										
broj	4676	105	2406	1223	511	197	132	44	58	number
površina	385627	4448	165564	102863	50656	23593	19251	8085	11167	floor space
Bužim										
broj	4907	19	721	1051	1302	1197	406	112	99	number
površina	545097	750	52712	92938	145096	156992	56793	19478	20338	floor space
Cazin										
broj	20052	121	3745	5584	5619	2861	1351	424	347	number
površina	2142569	5343	270109	499483	621439	395034	204009	73873	73279	floor space
Klju										
broj	7251	50	1979	3058	1044	541	321	121	137	number
površina	620856	1845	128569	237401	101787	64028	44383	18219	24624	floor space
Sanski Most										
broj	16557	181	4170	6747	3034	1225	752	213	235	number
površina	1410174	5652	264320	527641	287371	141040	104732	33841	45577	floor space
Velika Kladuša										
broj	16779	174	4568	5490	3668	1451	911	244	273	number
površina	1596770	7232	311331	473747	394040	184894	133049	39502	52975	floor space
Kanton Posavski										
broj	17501	535	2900	5243	3388	2835	1520	597	483	number
površina	1728242	14062	173737	417342	351368	358130	225011	96216	92376	floor space
Domaljevac-Šamac										
broj	1739	9	215	321	337	416	233	109	99	number
površina	213070	315	12638	26550	40895	56648	36845	18591	20588	floor space
Odžak										
broj	7867	121	1414	2556	1596	1177	599	233	171	number
površina	732598	4469	86583	202461	158133	133173	83376	34673	29730	floor space
Orašje										
broj	7895	405	1271	2366	1455	1242	688	255	213	number
površina	782574	9278	74516	188331	152340	168309	104790	42952	42058	floor space
Tuzlanski kanton										
broj	209809	4517	93485	65281	24785	11341	7014	1627	1759	number
površina	15574814	144099	5423826	4785177	2365482	1324082	934796	258543	338809	floor space

16.2 STANOV PREMA BROJU SOBA I POVRŠINI (nastavak)
DWELLINGS BY NUMBER OF ROOMS AND SURFACE (continued)

	Ukupan broj stanova, površina u m ²	Vrsta stana Type of dwellings								Total number and floor space of dwellings
		1-sobni One room	2-sobni Two rooms	3-sobni Three rooms	4-sobni Four rooms	5-sobni Fifth rooms	6-sobni Six rooms	7-sobni Seven rooms	8 i višesobni 8+	
Banovi i										
broj	10516	174	5645	3334	778	321	175	49	40	number
površina	723970	5067	327757	237470	76892	38403	22993	7638	7750	floor space
eli										
broj	4743	67	1394	1433	895	533	269	83	69	number
površina	389637	2218	78104	106678	81497	60260	35316	13194	12370	floor space
Doboj-Istok										
broj	4283	86	1388	1962	435	202	155	29	26	number
površina	315721	2795	80548	135219	40395	24141	21772	4991	5860	floor space
Gra anica										
broj	20062	360	7924	7507	2163	1070	721	148	169	number
površina	1540453	12373	468916	555874	208365	130627	105745	23699	34854	floor space
Grada ac										
broj	15656	320	5148	4701	2416	1556	1026	263	226	number
površina	1414440	10643	334318	369176	257448	202441	148546	44139	47729	floor space
Kalesija										
broj	14062	144	5798	4126	1982	917	757	137	201	number
površina	1174523	6939	365127	320823	207214	111140	104024	21725	37531	floor space
Kladanj										
broj	5734	382	2641	1630	630	272	130	33	16	number
površina	406153	13174	160887	118846	58531	30755	16214	4949	2797	floor space
Lukavac										
broj	23921	615	10962	7467	2795	1220	618	142	102	number
površina	1682327	16802	622537	536661	255068	133231	77267	21310	19451	floor space
Sapna										
broj	4143	85	1221	1403	724	362	214	74	60	number
površina	359617	3783	78016	107561	71638	43791	29226	12630	12972	floor space
Srebrenik										
broj	20635	382	8391	8528	1913	744	470	89	118	number
površina	1494122	13408	501249	620376	177812	84882	59425	14985	21985	floor space
Teo ak										
broj	2795	71	797	1023	437	234	130	57	46	number
površina	215189	2901	45103	69634	39497	26318	16516	7442	7778	floor space
Tuzla										
broj	58927	1578	33756	15223	5079	1850	917	234	290	number
površina	3885448	44521	1858155	1099047	463331	208826	117602	38193	55773	floor space
Živinice										
broj	24332	253	8420	6944	4538	2060	1432	289	396	number
površina	1973214	9475	503109	507812	427794	229267	180150	43648	71959	floor space
Zeni ko-dobojski kanton										
broj	161296	7095	76902	47967	17069	7234	3390	834	805	number
površina	11278642	200852	4478977	3447145	1585631	836168	455787	131193	142889	floor space
Breza										
broj	6706	204	3434	1648	817	341	181	47	34	number
površina	481484	7273	200369	116857	79323	39890	24107	7851	5814	floor space

16.2 STANOV PREMA BROJU SOBA I POVRŠINI (nastavak)

DWELLINGS BY NUMBER OF ROOMS AND SURFACE (continued)

	Ukupan broj stanova, površina u m ²	Vrsta stana Type of dwellings								Total number and floor space of dwellings
		1-sobni One room	2-sobni Two rooms	3-sobni Three rooms	4-sobni Four rooms	5-sobni Fifth rooms	6-sobni Six rooms	7-sobni Seven rooms	8 i višesobni 8+	
Doboj-Jug										
broj	1656	15	538	721	188	112	57	15	10	number
površina	127102	617	31750	51950	17016	12771	8567	2625	1806	floor space
Kakanj										
broj	17529	650	8365	4469	2396	971	466	99	113	number
površina	1229154	20300	465667	321597	220032	107871	60923	14898	17866	floor space
Maglaj										
broj	10027	163	4046	3636	1207	548	300	66	61	number
površina	717755	5395	242472	252317	102333	57481	37430	9052	11275	floor space
Olovo										
broj	5029	94	1703	1777	940	317	128	23	47	number
površina	346520	3110	92206	113482	78609	31105	15976	3478	8554	floor space
Tešanj										
broj	17352	160	6657	6596	2227	952	512	125	123	number
površina	1366680	6087	423690	499955	214751	114902	66654	18774	21867	floor space
Usora										
broj	2550	31	460	771	524	396	248	66	54	number
površina	251349	1126	29553	60012	53491	49414	35872	10947	10934	floor space
Vareš										
broj	5928	189	3752	1279	436	173	61	19	19	number
površina	355841	6228	201530	84710	34820	16761	6350	2652	2790	floor space
Visoko										
broj	16569	359	7444	4447	2493	1146	454	119	107	number
površina	1295019	12568	446996	336814	252014	139422	64874	21599	20732	floor space
Zavidovići										
broj	17210	216	8126	6405	1421	619	292	61	70	number
površina	1199214	7999	478319	452250	128240	70600	39476	9211	13119	floor space
Zenica										
broj	50180	4945	28582	12468	2874	779	364	74	94	number
površina	3022631	127553	1616794	871266	246917	85874	47908	11779	14540	floor space
Žepče										
broj	10560	69	3795	3750	1546	880	327	120	73	number
površina	885893	2596	249631	285935	158085	110077	47650	18327	13592	floor space
Bosansko-podrinjski kanton										
broj	13408	511	7070	4641	785	269	89	24	19	number
površina	852735	16842	403780	315349	68756	29764	11476	3866	2902	floor space
Foča										
broj	1462	163	697	493	71	30	7	0	1	number
površina	82887	5625	36678	30680	6027	2813	742	0	322	floor space
Goražde										
broj	11151	317	5901	3956	674	186	81	22	14	number
površina	727134	9879	346102	273584	60089	20981	10670	3625	2204	floor space
Pale										
broj	795	31	472	192	40	53	1	2	4	number
površina	42714	1338	21000	11085	2640	5970	64	241	376	floor space

16.2 STANOV ZA STANOVANJE PREMA BROJU SOBA I POVRŠINI (nastavak)

DWELLINGS FOR HOUSING BY NUMBER OF ROOMS AND SURFACE (continued)

	Ukupan broj stanova, površina u m ²	Vrsta stana Type of dwellings								Total number and floor space of dwellings
		1-sobni One room	2-sobni Two rooms	3-sobni Three rooms	4-sobni Four rooms	5-sobni Fifth rooms	6-sobni Six rooms	7-sobni Seven rooms	8 i višesobni 8+	
Srednjobosanski kanton										
broj	105586	1575	37237	36243	16776	7568	3785	1131	1271	number
površina	8246531	62055	2274122	2664831	1559357	832260	478815	159947	215144	floor space
Bugojno										
broj	12562	85	2578	5219	2299	1124	713	240	304	number
površina	1035985	2986	158724	378144	205641	119055	85392	33904	52139	floor space
Busovača										
broj	7838	104	3025	2526	1439	463	211	41	29	number
površina	591144	4123	182034	179294	139334	51109	24841	5851	4558	floor space
Dobretići										
broj	588	51	194	165	82	37	37	9	13	number
površina	45776	2150	11356	12005	7109	4144	4850	1334	2828	floor space
Donji Vakuf										
broj	5567	64	1760	2116	744	493	266	74	50	number
površina	441373	2647	115413	154745	65964	51752	31344	10480	9028	floor space
Fojnica										
broj	6142	173	2513	2397	654	245	86	36	38	number
površina	396735	9273	151367	136271	54266	25016	9978	4316	6248	floor space
Gornji vakuf-Uskoplje										
broj	7180	47	1270	2103	1872	1016	521	166	185	number
površina	668569	2005	87389	167246	177482	111789	67435	23505	31718	floor space
Jajce										
broj	11452	162	4633	4238	1390	571	288	92	78	number
površina	837470	6310	282571	312770	116442	59971	35099	11942	12365	floor space
Kiseljak										
broj	9658	170	3633	2941	1541	804	335	106	128	number
površina	768056	6011	220091	220229	146617	91749	46128	14442	22789	floor space
Kreševo										
broj	2630	44	1145	931	284	137	55	18	16	number
površina	193957	1789	66666	74283	25297	14443	7019	2576	1884	floor space
Novi Travnik										
broj	8830	164	2910	2388	2103	792	299	81	93	number
površina	723375	5345	178909	180366	203426	88580	38042	10640	18067	floor space
Travnik										
broj	22938	365	8752	8497	3004	1242	656	181	241	number
površina	1736578	13418	509657	640057	284123	137973	85537	27942	37871	floor space
Vitez										
broj	10201	146	4824	2722	1364	644	318	87	96	number
površina	807513	5998	309945	209421	133656	76679	43150	13015	15649	floor space
Hercegovačko-neretvanski kanton										
broj	99089	1367	28438	41008	19673	4804	2145	733	921	number
površina	7827234	46185	1631893	3106532	1899737	565001	291219	112943	173724	floor space
Čapljina										
broj	10271	106	2080	3703	2990	758	375	118	141	number
površina	930048	4050	133270	302968	299181	91723	49648	19143	30065	floor space

16.2 STANOV ZA STANOVANJE PREMA BROJU SOBA I POVRŠINI (nastavak)

DWELLINGS FOR HOUSING BY NUMBER OF ROOMS AND SURFACE (continued)

	Ukupan broj stanova, površina u m ²	Vrsta stana Type of dwellings								Total number and floor space of dwellings
		1-sobni One room	2-sobni Two rooms	3-sobni Three rooms	4-sobni Four rooms	5-sobni Fifth rooms	6-sobni Six rooms	7-sobni Seven rooms	8 i višesobni 8+	
Čitluk										
broj	6576	51	1123	2152	1915	735	290	132	178	number
površina	699962	2211	75621	199356	215760	100162	46571	22751	37530	floor space
Grad Mostar										
broj	46381	622	12916	20503	9120	1883	804	251	282	number
površina	3641231	20651	760339	1568929	869292	221073	108904	38154	53889	floor space
Jablanica										
broj	5037	140	1947	1793	796	197	99	27	38	number
površina	333698	4408	97482	120827	69118	20243	12157	3961	5502	floor space
Konjic										
broj	15139	290	5393	8002	1064	246	83	29	32	number
površina	917495	7721	262249	516748	85950	24835	9884	4656	5452	floor space
Neum										
broj	4022	20	2109	1210	551	89	25	7	11	number
površina	276589	1092	112641	93016	51808	11278	3736	1090	1928	floor space
Prozor										
broj	5501	69	989	1212	2176	447	291	122	195	number
površina	494905	3359	65188	92645	205086	46439	35095	15685	31408	floor space
Ravno										
broj	1289	6	434	322	330	140	37	11	9	number
površina	94937	240	24032	22624	26718	13418	4685	1680	1540	floor space
Stolac										
broj	4873	63	1447	2111	731	309	141	36	35	number
površina	438369	2453	101071	189419	76824	35830	20539	5823	6410	floor space
Zapadnohercegovački kanton										
broj	31632	234	5892	10459	9302	3070	1529	543	603	number
površina	3174978	9117	400690	947698	996882	395750	221597	87182	116062	floor space
Grude										
broj	5467	36	835	1567	1837	580	345	126	141	number
površina	574696	1512	58663	141343	198173	76999	50538	21272	26196	floor space
Ljubuški										
broj	9798	105	1990	3222	2653	914	479	191	244	number
površina	1007019	4339	135621	292416	292713	122660	73876	33508	51886	floor space
Posušje										
broj	6254	12	898	1804	2165	780	367	123	105	number
površina	626098	299	62940	156630	223682	95471	50408	17739	18929	floor space
Široki Brijeg										
broj	10113	81	2169	3866	2647	796	338	103	113	number
površina	967165	2967	143466	357309	282314	100620	46775	14663	19051	floor space
Kanton Sarajevo										
broj	209481	5632	100236	77121	18000	4999	2231	537	725	number
površina	14097767	178040	5584031	5507065	1675087	590782	316822	89885	156055	floor space
Centar Sarajevo										
broj	29781	496	11320	13556	3196	745	294	77	97	number
površina	2125242	13886	622458	1003992	309811	93226	45882	13588	22399	floor space

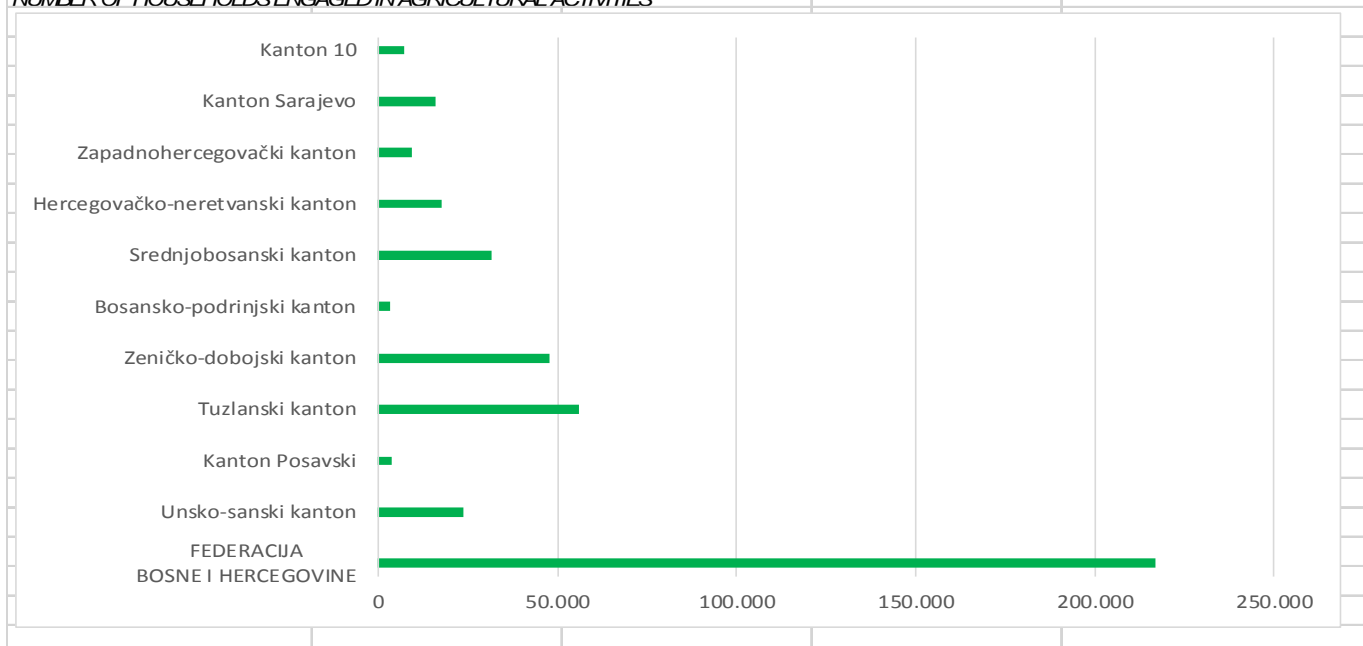
16.2 STANOV I ZA STANOVANJE PREMA BROJU SOBA I POVRŠINI (nastavak)

DWELLINGS FOR HOUSING BY NUMBER OF ROOMS AND SURFACE (continued)

	Ukupan broj stanova, površina u m ²	Vrsta stana Type of dwellings								Total number and floor space of dwellings
		1-sobni One room	2-sobni Two rooms	3-sobni Three rooms	4-sobni Four rooms	5-sobni Fifth rooms	6-sobni Six rooms	7-sobni Seven rooms	8 i višesobni 8+	
Hadžići										
broj	11606	315	6246	2945	1197	529	244	61	69	number
površina	792881	9188	354859	207359	109369	58882	30545	9022	13657	floor space
Iliđža										
broj	35448	1447	14061	14145	3749	1129	589	143	185	number
površina	2575390	47075	810201	1064836	362542	139928	86409	24281	40118	floor space
Ilijaš										
broj	10620	802	5597	2608	918	409	191	48	47	number
površina	736714	21086	332386	191399	92924	52141	27958	7876	10944	floor space
Novi Grad Sarajevo										
broj	53905	1142	27478	20262	3813	738	294	68	110	number
površina	3447477	38382	1530056	1401424	327352	79305	39207	10980	20771	floor space
Novo Sarajevo										
broj	33698	342	19387	10939	2257	496	171	33	73	number
površina	2123061	11403	1051260	758130	201513	54988	23666	5558	16543	floor space
Stari Grad Sarajevo										
broj	19007	712	9040	6619	1727	548	227	62	72	number
površina	1274396	24418	482911	476264	164946	64952	32559	11424	16922	floor space
Trnovo										
broj	2374	128	1336	636	223	28	13	3	7	number
površina	128897	3646	62462	39183	17831	2471	1494	430	1380	floor space
Vogošća										
broj	13042	248	5771	5411	920	377	208	42	65	number
površina	893709	8956	337438	364478	88799	44889	29102	6726	13321	floor space
Kanton 10										
broj	32153	346	7844	8533	7445	3442	2266	1062	1215	number
površina	3129535	12008	494747	699797	752838	423816	330879	173807	241643	floor space
Bosansko Grahovo										
broj	1873	27	920	603	233	48	26	8	8	number
površina	148432	1464	62199	50083	22038	6162	3401	1147	1938	floor space
Drvar										
broj	4992	230	2634	1595	421	62	30	9	11	number
površina	342309	7070	159409	125165	37790	6280	3215	1590	1790	floor space
Glamoč										
broj	2544	16	951	1049	351	99	42	22	14	number
površina	207655	396	64436	84594	33609	12010	6369	3544	2697	floor space
Kupres										
broj	2502	24	835	836	444	226	96	23	18	number
površina	221620	1102	51667	70127	45226	29137	15406	4237	4718	floor space
Livno										
broj	11265	37	1889	2993	3281	1431	916	375	343	number
površina	1137869	1445	114661	245872	330471	179371	137157	62285	66607	floor space
Tomislavgrad										
broj	8977	12	615	1457	2715	1576	1156	625	821	number
površina	1071650	531	42375	123956	283704	190856	165331	101004	163893	floor space

17.1 DOMA INSTVA KOJA OBAVLJAJU POLJOPRIVREDNU AKTIVNOST			
NUMBER OF HOUSEHOLDS ENGAGED IN AGRICULTURAL ACTIVITIES			
	Doma instva ukupno <i>Households total</i>	Doma instva koja obavljaju poljoprivrednu aktivnost <i>Number of households engaged in agricultural activities</i>	Broj doma instava koja obavljaju poljoprivrednu aktivnost i prodaju proizvode na tržištu <i>Number of households engaged in agricultural that sell products on the market</i>
FEDERACIJA BOSNE I HERCEGOVINE	715.739	217.061	30.089
Unsko-sanski kanton	78.267	23.945	4.547
Kanton Posavski	13.313	3.960	834
Tuzlanski kanton	150.607	56.033	6.242
Zeni ko-dobojski kanton	121.156	47.622	5.385
Bosansko-podrinjski kanton	8.670	3.373	462
Srednjobosanski kanton	77.889	31.489	4.989
Hercegovina ko-neretvanski kanton	68.121	17.696	3.808
Zapadnohercegova ki kanton	25.081	9.592	1.161
Kanton Sarajevo	148.871	16.112	1.241
Kanton 10	23.764	7.239	1.420

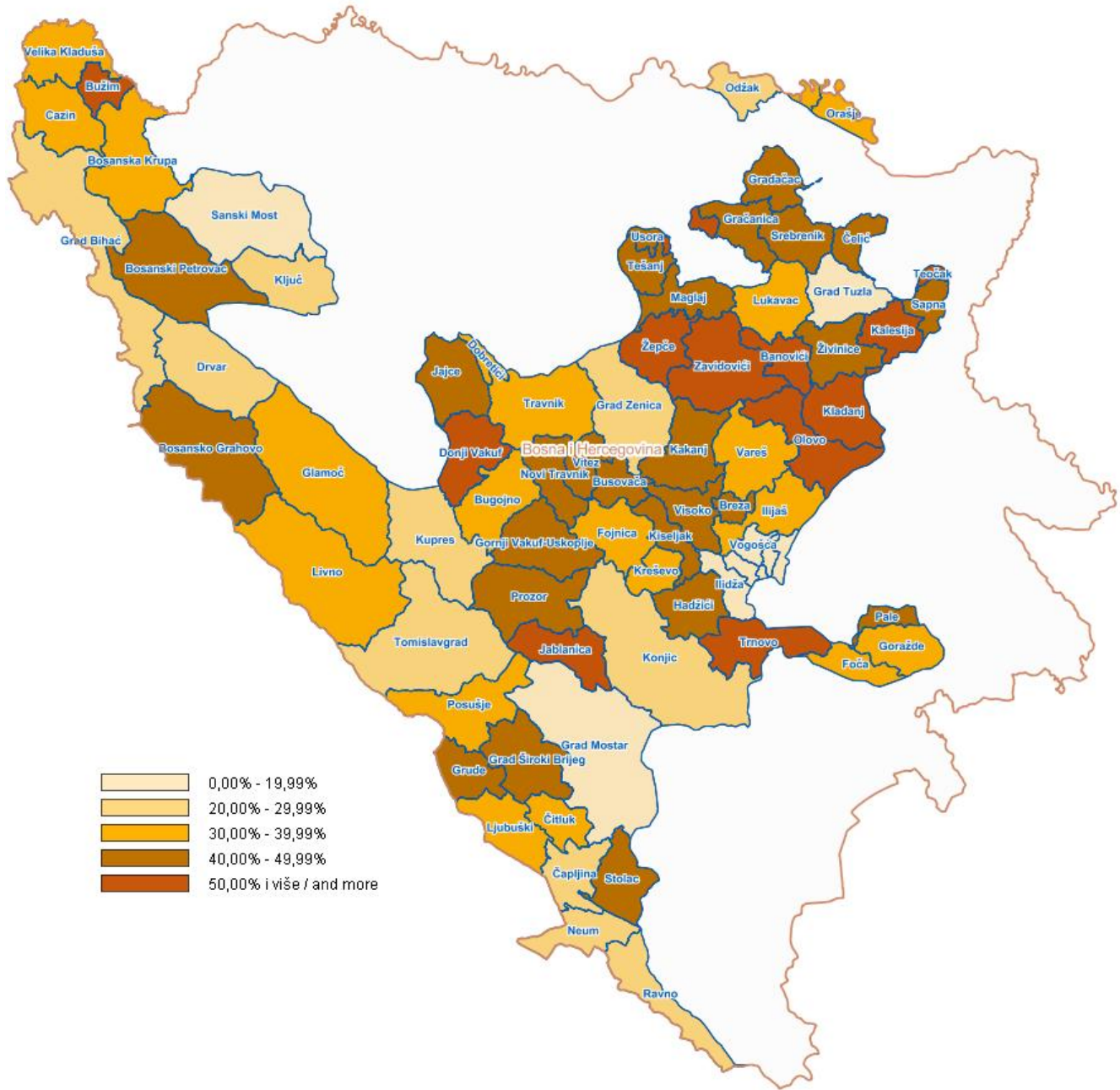
17.1 DOMA INSTVA KOJA OBAVLJAJU POLJOPRIVREDNU AKTIVNOST
NUMBER OF HOUSEHOLDS ENGAGED IN AGRICULTURAL ACTIVITIES



17. 2 DOMA INSTVA KOJA OBAVLJAJU POLJOPRIVREDNU AKTIVNOST				
NUMBER OF HOUSEHOLDS ENGAGED IN AGRICULTURAL ACTIVITIES				
	Doma instva ukupno <i>Households total</i>	Doma instva koja obavljaju poljoprivrednu aktivnost <i>Number of households engaged in agricultural activities</i>	Broj doma instava koja obavljaju poljoprivrednu aktivnost i prodaju proizvode na tržištu <i>Number of households engaged in agricultural that sell products on the market</i>	
FEDERACIJA BOSNE I HERCEGOVINE	715.739	217.061	30.089	FEDERATION OF BOSNIA AND HERZEGOVINA
Unsko-sanski kanton	78.267	23.945	4.547	Unsko-sanski kanton
Biha	18.294	4.598	444	Biha
Bosanska Krupa	7.675	2.488	484	Bosanska Krupa
Bosanski Petrovac	2.798	1.171	229	Bosanski Petrovac
Bužim	4.326	2.553	582	Bužim
Cazin	16.686	5.345	1.105	Cazin
Klju	4.990	1.343	281	Klju
Sanski Most	11.847	1.912	481	Sanski Most
Velika Kladuša	11.651	4.535	941	Velika Kladuša
Kanton Posavski	13.313	3.960	834	Kanton Posavski
Domaljevac-Šamac	1.312	413	94	Domaljevac-Šamac
Odžak	5.809	1.342	238	Odžak
Orašje	6.192	2.205	502	Orašje
Tuzlanski kanton	150.607	56.033	6.242	Tuzlanski kanton
Banovići	7.636	3.952	246	Banovići
Čelić	3.203	1.537	557	Čelić
Doboj-Istok	3.167	1.846	261	Doboj-Istok
Gradišnica	15.083	7.084	829	Gradišnica
Gradac	11.881	4.784	1.404	Gradac
Kalesija	9.781	5.217	584	Kalesija
Kladanj	3.847	2.244	143	Kladanj
Lukavac	16.656	6.475	331	Lukavac
Sapna	3.085	1.524	177	Sapna
Srebrenik	13.187	5.602	496	Srebrenik
Tešanj	2.020	1.036	54	Tešanj
Tuzla	42.630	6.752	393	Tuzla
Živinice	18.431	7.980	767	Živinice
Zeničko-dobojski kanton	121.156	47.622	5.385	Zeničko-dobojski kanton
Breza	5.058	2.335	247	Breza
Doboj-Jug	1.307	717	30	Doboj-Jug
Kakanj	12.240	5.490	486	Kakanj
Maglaj	7.687	3.243	216	Maglaj
Olovo	3.493	1.929	98	Olovo
Tešanj	13.426	6.098	874	Tešanj
Usora	1.936	927	46	Usora
Vareš	3.582	1.167	146	Vareš
Visoko	12.900	5.810	928	Visoko
Zavidovići	12.088	6.224	296	Zavidovići
Zenica	38.609	8.853	1.231	Zenica
Žepče	8.830	4.829	787	Žepče
Bosansko-podriniski kanton	8.670	3.373	462	Bosansko-podriniski kanton
Foča	747	296	82	Foča
Goražde	7.573	2.903	357	Goražde
Pale	350	174	23	Pale

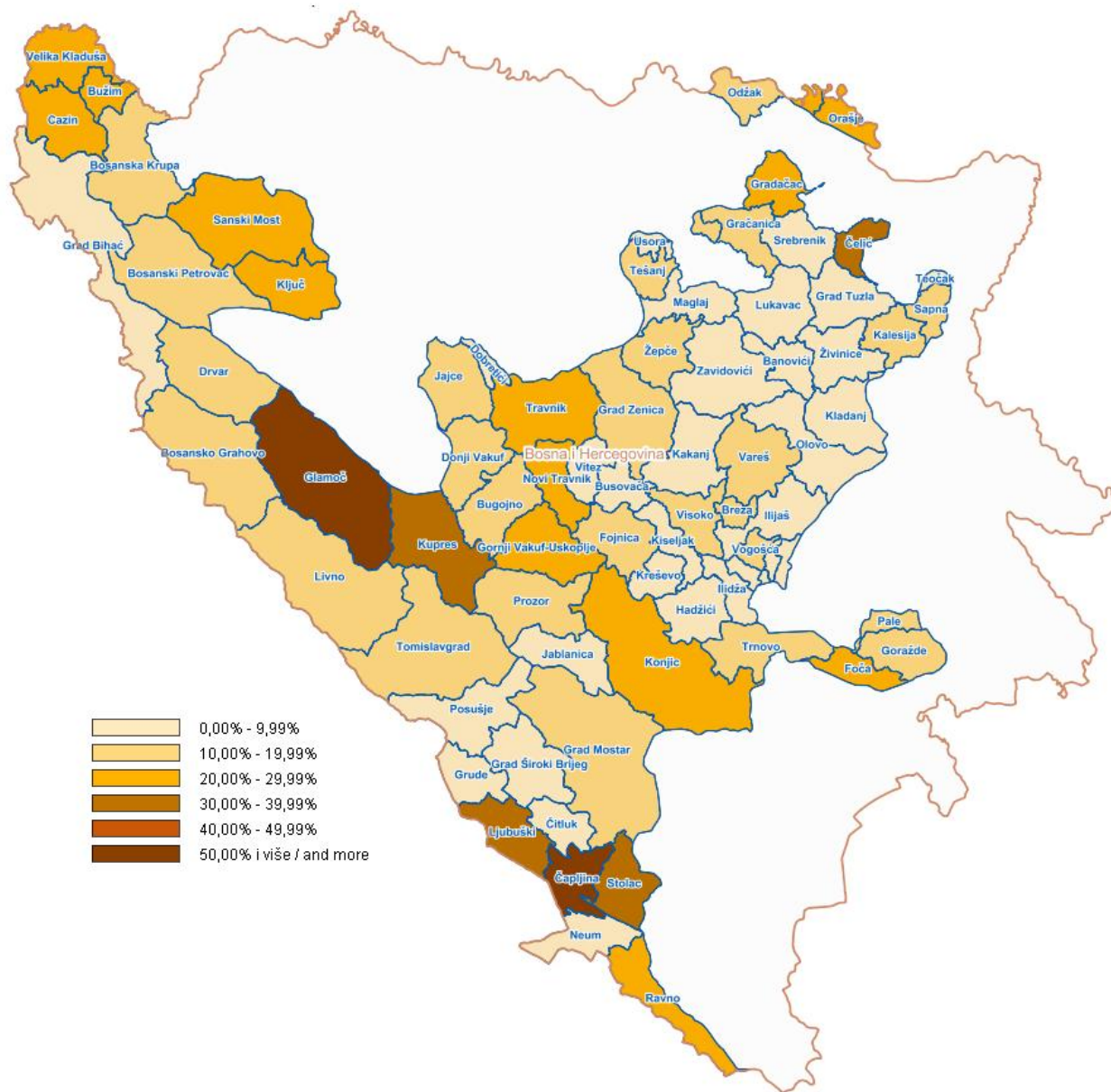
17.2 DOMA INSTVA KOJA OBAVLJAJU POLJOPRIVREDNU AKTIVNOST				
AGRICULTURAL HOUSEHOLDS				
	Doma instva ukupno <i>Households total</i>	Doma instva koja obavljaju poljoprivrednu aktivnost <i>Number of agricultural households</i>	Broj doma instava koja obavljaju poljoprivrednu aktivnost i prodaju proizvode na tržištu <i>Number of agricultural households who sell products on the market</i>	
Srednjobosanski kanton	77.889	31.489	4.989	Srednjobosanski kanton
Bugojno	9.429	3.258	649	Bugojno
Busovača	5.621	2.668	253	Busovača
Dobretići	473	173	10	Dobretići
Donji Vakuf	4.183	2.104	381	Donji Vakuf
Fojnica	3.908	1.500	268	Fojnica
Gornji vakuf-Uskoplje	5.686	2.438	534	Gornji vakuf-Uskoplje
Jajce	8.041	3.317	351	Jajce
Kiseljak	6.801	3.256	314	Kiseljak
Kreševo	1.845	667	65	Kreševo
Novi Travnik	7.267	3.077	679	Novi Travnik
Travnik	16.445	5.648	1.204	Travnik
Vitez	8.190	3.383	281	Vitez
Hercegovačko-neretvanski kanton	68.121	17.696	3.808	Hercegovačko-neretvanski kanton
apljina	7.916	2.326	1.457	apljina
itluk	4.667	1.465	144	itluk
Grad Mostar	34.129	6.039	635	Grad Mostar
Jablanica	3.168	1.680	117	Jablanica
Konjic	8.381	2.426	572	Konjic
Neum	1.394	350	15	Neum
Prozor	3.653	1.588	208	Prozor
Ravno	929	261	74	Ravno
Stolac	3.884	1.561	586	Stolac
Zapadnohercegovački kanton	25.081	9.592	1.161	Zapadnohercegovački kanton
Grude	4.502	1.982	143	Grude
Ljubuški	7.444	2.302	766	Ljubuški
Posušje	5.153	1.783	106	Posušje
Široki Brijeg	7.982	3.525	146	Široki Brijeg
Kanton Sarajevo	148.871	16.112	1.241	Kanton Sarajevo
Centar Sarajevo	21.484	932	73	Centar Sarajevo
Hadžići	7.530	3.254	253	Hadžići
Iliđža	22.296	2.931	202	Iliđža
Ilijaš	6.386	2.273	204	Ilijaš
Novi Grad Sarajevo	42.274	3.007	164	Novi Grad Sarajevo
Novo Sarajevo	25.690	855	58	Novo Sarajevo
Stari Grad Sarajevo	13.753	917	51	Stari Grad Sarajevo
Trnovo	647	435	80	Trnovo
Vogošća	8.811	1.508	156	Vogošća
Kanton 10	23.764	7.239	1.420	Kanton 10
Bosansko Grahovo	1.046	422	61	Bosansko Grahovo
Drvar	3.033	643	75	Drvar
Glamoč	1.437	550	339	Glamoč
Kupres	1.489	406	123	Kupres
Livno	9.028	3.065	466	Livno
Tomislavgrad	7.731	2.153	356	Tomislavgrad

Učešće domaćinstava koja obavljaju poljoprivrednu aktivnost u odnosu na ukupan broj domaćinstava
 The share of households engaged in agricultural activity in relation to the total number of households



Učešće domaćinstava koja prodaju proizvode na tržištu u odnosu na ukupan broj domaćinstava koja obavljaju poljoprivrednu aktivnost

Participation of households that sell products in relation to the total number of households engaged in agricultural activity



METODOLOŠKE NAPOMENE

U Popisu 2013. godine po prvi put je za utvrđivanje ukupnog broja stanovništva primijenjen koncept „**uobičajenog stanovništva**“. Po ovom konceptu osoba se smatra stanovnikom onog mjesta u kojem sama (u slučaju sama kod doma instava/kućanstva) ili s članovima svog doma instava/kućanstva provodi najveći dio svog vremena, odnosno dnevni odmor, nezavisno od toga gdje ima prijavljeno prebivalište. Time su u ukupno stanovništvo određena mjesta uključene osobe koje su u tom mjestu živjele neprekidno najmanje godinu dana prije kritičnog momenta Popisa, kao i osobe koje su u tom momentu živjele kraće od 12 mjeseci s namjerom da u tom mjestu ostanu najmanje godinu dana.

Starost i spol

Starosno-spolna struktura stanovništva predstavlja najvažniju demografsku odliku svake populacije. Struktura stanovništva po starosti i spolu se formira u dužem periodu, pod direktnim utjecajem kretanja nataliteta i mortaliteta, ali i migratornih tokova stanovništva. Aktuelni starosno-spolni sastav stanovništva stoga predstavlja jasnu sliku dosadašnjeg razvoja svake populacije i istovremeno, u velikoj mjeri, uslovljava buduće promjene u kretanju stanovništva.

Starost stanovništva iskazuje se u navršanim godinama života, prema stanju na dan 30. septembra/rujna 2013. godine u 24. 00 sata, što predstavlja kritični moment Popisa.

Etničko/nacionalno izjašnjavanje, izjašnjavanje o vjeroispovijesti i maternji jezik

Članom 12. Zakona o popisu stanovništva, domaćinstava i stanova u BiH 2013. godine je definirano da osobe nisu obavezne da se izjašnjavaju o etničkoj/nacionalnoj pripadnosti i vjeroispovijesti. U skladu s tim su imale mogućnost da se ne izjasne o ovim pitanjima (modalitet odgovora „Ne izjašnjava se“).

Odgovor na ova tri pitanja nije mogao ostati prazan i, ukoliko popisivač nije mogao dobiti odgovor, bio je dužan upisati „Nepoznato“.

Pod kategorijom „Nepoznato“ su obuhvaćene i osobe koje su smještene u bolnicama za trajni smještaj bolesnika, a za koje je podatke dala pravna osoba ili staratelj, zatim osobe mlađe od 15 godina koje su popisane u kolektivnim stanovima, osobe bez upisanog odgovora i osobe kod kojih je na popisnom obrascu označeni neki od ponuđenih modaliteta i upisan tekstualni odgovor koji je različit od označenog odgovora na obrascu.

Sve osobe kod kojih je upisan neki drugi odgovor koji ne odgovara modalitetima s obrasca i koji nije odgovor „Nepoznato“, u ovoj publikaciji su predstavljene kategorijom „Ostali“.

Brani status

Podaci o stanovništvu prema zakonskom brani statusu su prikupljeni na osnovu izjave osoba o njihovom formalno-pravnom brani statusu.

Prema formalno-pravnom kriteriju, stanovništvo staro 15 i više godina je razvrstano prema brani statusu u četiri kategorije: nikad oženjen/udata, oženjen/udata, razveden/razvedena i udovac/udovica.

„Nikad oženjenim/udatim“ se smatraju sve osobe koje nikad nisu sklopile brak prema važećim zakonskim propisima.

„Oženjenim/udatim“ se smatraju osobe koje su zaključile brak prema važećim zakonskim propisima i svaki brak upisan u matičnu knjigu vjenčanika. Ukoliko je osoba brak sklopila samo u crkvi ili džamiji, ne smatra se oženjenom/udatom.

„Razvedenim“ se smatraju osobe kojima je brak razveden pravosnažnom presudom nadležnog suda.

„Udovcima/udovicama“ se smatraju osobe kojima je brana zajednica prestala smrću jednog od supružnika, odnosno proglašenjem nestalog branog supružnika umrlim.

Fertilitet za žensko stanovništvo staro 15 i više godina

Na pitanje „Ukupan broj živorođene djece“ odgovor su davale samo osobe ženskog spola stare 15 i više godina, bez obzira na njihov brani status.

Prikupljeni su i podaci o mjesecu i godini rođenja prvog, drugog i najmlađeg djeteta.

OBRAZOVANJE

Pismenost

Podaci o pismenosti prikupljeni su za lica starosti 10 i više godina koja su bez ikakvog obrazovanja ili sa nepotpunim osnovnim obrazovanjem.

Pismenom se smatra osoba koja može s razumijevanjem pročitati i napisati izjavu o svom svakidašnjem životu, u suprotnom osoba je nepismena.

Najviša završena škola

Podaci o najvišoj završenoj školi su prikupljeni za lica starosti 15 i više godina.

Pod najvišom završenom školom se podrazumijeva vrsta škole čijim je završavanjem osoba stekla najviši nivo obrazovanja i diplomu ili svjedocanstvo o završenoj školi. Nije se pravila razlika da li je škola završena u redovnoj školi ili u školi koja zamjenjuje redovnu (npr. škole za obrazovanje odraslih), odnosno da li je završena polaganjem ispita u redovnoj školi ili završavanjem nekog kursa za skraćeno školovanje (npr. kurs za skraćeno završavanje osnovne škole itd.) u sklopu redovne škole.

Kursevi čijim se završetkom nije steklo svjedocanstvo redovne škole (npr. kurs za daktilografe, knjigovodstvo, frizere i sl.), se nisu uzimali u obzir kao odgovori na ovo pitanje, nego se davao odgovor o prethodno završenoj školi iz formalnog sistema obrazovanja. Ukoliko se osoba školovala u inostranstvu, kao odgovor je trebalo navesti odgovarajuću školu u zemlji.

Kompjuterska pismenost

Podaci o kompjuterskoj pismenosti su prikupljeni za lica starosti 10 i više godina. Lica su se mogla izjasniti da znaju obavljati jednu ili više aktivnosti na računaru (obrada teksta, izrada tabela, korištenje *e-maila* i korištenje interneta) ili se izjasniti da ne znaju obavljati nijednu od ponuđenih aktivnosti.

Kompjuterska pismenost se definiira kao sposobnost lica da obradi tekst, izradi tabele, koristi *e-mail* i internet.

Djelimično kompjuterski pismenom osobom se smatra osoba koja zna obavljati bar jednu od navedenih aktivnosti.

Osoba koja ne zna obavljati nijednu od navedenih aktivnosti smatra se kompjuterski nepismenom.

Radna snaga

Radno sposobno stanovništvo – ino stanovništvo u radno sposobnoj dobi 15 i više godina (uobičajeno je to stanovništvo 15–64 godina starosti).

Ekonomski aktivno stanovništvo (radnu snagu) – ine sve osobe sa zaposlenjem (zaposleni) i osobe bez zaposlenja (nezaposleni).

Ekonomski neaktivno stanovništvo (neaktivne osobe) su osobe koje su bez zaposlenja i sa ili bez aktivnog traženja zaposlenja, koje nisu bile raspoložive za rad u periodu od 01. do 15. oktobra 2013. godine. Prema statusu u neaktivnosti neaktivne osobe mogu biti u enici i studenti starosti 15 i više godina, penzioneri, osobe koje obavljaju kućne poslove (domaćica), osobe nesposobne za rad i ostale ekonomski neaktivne osobe. Ekonomski neaktivne osobe predstavljaju razliku između stanovništva starosti 15 i više godina i ekonomski aktivnog stanovništva.

Zaposlene osobe su osobe s navršenih 15 i više godina života koje su u toku referentne sedmice od 23. do 29. septembra 2013. godine:

- radile/obavljale aktivnost barem jedan sat kako bi stekle sredstva za život (bile plaćene);
- ili ako su bile privremeno odsutne s rada (zbog bolesti, godišnjeg odmora, porodiljskog dopusta itd.), a imaju posao na koji će se vratiti i za koji su plaćene kao zaposlenici, samozaposlenici ili u slobodnim zanimanjima;
- ili koje su radile u porodičnom biznisu i za to nisu bile plaćene.

U skladu s navedenim, u zaposlene osobe ubrajamo sve zaposlenike, poslodavce, samozaposlenike, neplaćene pomoćne članove domaćinstva, poljoprivrednike na vlastitom imanju sa i bez zaposlenih, učenike/studente koji, iako se obrazuju, obavljaju neku aktivnost, penzionere koji i nakon penzionisanja obavljaju neku aktivnost.

Ne smatraju se zaposlenima osobe koje obavljaju svakodnevnu aktivnost za vlastito domaćinstvo ili ako osoba radi u dobrotvorne svrhe ili volontira bez primanja naknade, osim ako nije pomoćni član domaćinstva.

Osobe s poteškoćama prema vrsti poteškoće i spolu

Pitanja o poteškoćama prilikom obavljanja svakodnevnih aktivnosti kod kuće, na poslu ili u školi uključena su u sadržaj Popisa 2013. godine s ciljem da se prikupе osnovni podaci o osobama s invaliditetom.

Ovo pitanje se postavljalo svim članovima doma instva i za jednu osobu mogao je biti obilježen jedan ili više odgovora.

Radi dobivanja što potpunijih podataka u sadržaj popisnog obrasca P-1 (popisnica) je uključeno set pitanja koja se odnose na šest vrsta problema: vid iako nosi naočale, sluh iako koristi slušni aparat, hod ili penjanje uz stepenice, pamćenje ili koncentracija, oblačenje i održavanje lične higijene i komunikacija (sporazumijevanje s drugima).

Doma instvo

Doma instvom se smatra svaka porodica ili druga zajednica osoba (više članova doma instvo), tj. grupa od dvije ili više osoba koje zajedno zauzimaju cijelu stambenu jedinicu ili njen dio i osiguravaju sebi hranu, a moguće i ostale potrepštine za život. Doma instvom se smatra i svaka osoba koja živi sama („sama kod doma instvo“), tj. osoba koja živi sama u posebnoj stambenoj jedinici ili koja zauzima, kao stanar, posebnu sobu (ili sobe) u nekoj stambenoj jedinici, ali ni s jednim stanarom te stambene jedinice zajednički ne čini dio više članova doma instva.

Stanovi i zgrade

Zgrada su trnobičnik i mukuvi vanjske zidove, izgrađeni klesanim stupovima, krovom i pružaju zaštitu od vanjskih i drugih vanjskih utjecaja, namijenjeni za stambenu, poslovnu, kulturnu ili zdravstvenu namenu, a mogu biti i privremeni, a mogu biti i privremeni i službeni.

Stan je prostor u zgradi ili dvorcu (dva ili više metar kvadrata), s dvijerima i podom (kuhinja, stupa, proračun, kupatilo, toalet/WC i sl.), ili bez podova, a može imati dva ili više prostora. Stanovi su razvrstani prema namjeni: stanovi za stambenu namenu (stanovi za stambenu namenu), stanovi za poslovnu namenu (stanovi za poslovnu namenu), stanovi za zdravstvenu namenu (stanovi za zdravstvenu namenu), stanovi za kulturnu namenu (stanovi za kulturnu namenu), stanovi za posebnu namenu (stanovi za posebnu namenu).

Popisni spisak, popisnik, obuhvaćaju samo zgrade i stanove. Zgrade i stanovi u kojima su zgrade i stanovi privremeni, a stanovi su privremeni, a stanovi su privremeni.

NAPOMENA: u ovoj publikaciji prikazani su podaci samo za stanove u zgradi/kući, isključujući podatke o ostalim jedinicama za stanovanje (kolektivni stanovi, naseljeni poslovni prostori, druge jedinice za stanovanje i beskućništvo).

Korištenje stanova

Stanovi za stambenu namenu su stanovi namijenjeni za stambenu namenu, a mogu biti i privremeni i službeni.

Stanovi za poslovnu namenu su stanovi namijenjeni za poslovnu namenu, a mogu biti i privremeni i službeni.

Stanovi za zdravstvenu namenu su stanovi namijenjeni za zdravstvenu namenu, a mogu biti i privremeni i službeni.

Stanovi za kulturnu namenu su stanovi namijenjeni za kulturnu namenu, a mogu biti i privremeni i službeni.

Stanovi za posebnu namenu su stanovi namijenjeni za posebnu namenu, a mogu biti i privremeni i službeni.

Drugi stanovi i dominstva koji nisu u službi su stanovi i dominstva koja nisu u službi, a mogu biti i privremeni i službeni.

Stan koji se koristi dnevno su stanovi koji se koriste dnevno, a mogu biti i privremeni i službeni.

Priznati:

U ovoj kategoriji su uključeni svi stanovi za koje popisivač nije pronašao doma instvo na datoj adresi nakon tri obilaska, a od komšija je saznao da neko zaista živi u tom stanu.

Korištenje stana u svim slučajevima je tretirano kao da je riječ o praznom stanu.

Pr z nst n n nst nj n (pr z n) z b g t g št : n v i š n u s l n (i k d pušt n u s l v nj); ispr žnj n r d i pr s l nj , d p t c i , popravke i sl.; st n i i v l snik žvi u drug mst nu ili u drug m m stu, v st n š n k risti niti g izd (npr. st n je kupl n z d cuk t k trebaju do i u t m st n šk l v nj i sl.); n pušt nst n (p pisu u s s m k su gr vinski ispr vni ili s r l tivn m limp pr vk m m gu sp s biti z up tr bu).

Ukupn k risn p vršin st n zbir p vršin s b , kuhinj , kup til , toaleta/WC-a, ostave, h dnik i st lih p m nih pr st ri u s st vust n , uklu uu i dnim di l mp vršinu l (75% ukupn p vršin), p kriv ni h t r s (50% ukupn p vršin), b lk n i t v r ni h t r s (25% ukupn p vršin). Up vršinu st n je uklu n i p vršin s b ili kuhinj k gr vinski dv n dgl vni h pr st ri st n (n l z s uist zgr di/ku i ili u drug zgr di/ku i n ist dr si, li im u dv n ul z, k u dn d m instv k risti pr k i l g din). Up vršinu st n tako ers uklu u p vršin s b (unut r st n) k s k risti z b v l nj p sl vn d l tn sti (npr. z kr kur di nicu, dv k tskuk nc l ri u i sl.).

S b pr st ri n mi nj n st n v nj uk d drugih pr st ri ust nu dv n st l nim zid vim , visin n m nj dv m tr , im dir ktnu dn vnu sv tl st , p vršin p d izn sin m nj 4m², dn sn šir k n m nj 2m tr , t k d s unju m ž sm stiti kr v tz dr sl lic . Dir ktnim dn vni m sv tl mse sm tr sv tl k s d bi kr z pr z rn s m pr st ri i, d l z s t v r n g pr st r (ulic ili dv rišt), t r s ili sv tl mik .

Pr st ri k n ispunj v u v usl v k i kuhinj i drug p m n pr st ri nisu ur unt u br s b , li njih v p vršin ur unt up vršin ust n . Kuhinj s n r un u ubr s b , m utim, k st nim s m dnu pr st ri u uk s sp v , b r v i kuh , t s pr st ri p pisu k s b , n k kuhinj , t. sm tr s d t k vst n n m kuhinj .

Poljoprivreda

Doma instva koja obavljaju poljoprivrednu aktivnost

Podaci o doma instvima koja obavljaju poljoprivrednu aktivnost su dobijeni iz provedenog Popisa stanovništva, doma instava i stanova u BiH od 01. do 15. oktobra 2013. godine, na osnovu pitanja iz oblasti poljoprivrede koja se odnose na korištenje/obradu poljoprivrednog zemljišta za poljoprivrednu proizvodnju i uzgoj stoke.

Podaci o broju doma instava koja obavljaju poljoprivrednu aktivnost se odnose na više lana i sama ka doma instva, dok su isklju eni podaci o broju tzv. kolektivnih doma instava koja obavljaju poljoprivrednu aktivnost (ustanove za trajno zbrinjavanje djece i odraslih, manastiri-samostani, domovi za penzionere i dr.).

Doma instvo može obavljati poljoprivrednu aktivnost u op ini Popisa ili u drugoj op ini na teritoriji Bosne i Hercegovine, me utim podaci koji su dati u ovom saopštenju odnose se na op inu u kojoj je uobi ajeno mjesto stanovanja nosioca doma instva.

Doma instvo koje obavlja poljoprivrednu aktivnost predstavlja doma instvo koje je dalo odgovor u Popisu stanovništva, doma instava i stanova u BiH 2013. godine da je:

- u posljednjih 12 mjeseci koristilo/obradivalo poljoprivredno zemljište za poljoprivrednu proizvodnju na teritoriji Bosne i Hercegovine: oranice i bašte/vrtove, vo njake, vinograde, rasadnike i ostale stalne zasade (vrbici, zasadi novogodišnjih jelki za komercijalne svrhe i sl.), livade i pašnjake;
- ili na dan Popisa uzgajalo stoku, perad ili p ele, uklju uju i uzgoj ribe i gljiva.

Doma instva koja obavljaju poljoprivrednu aktivnost i prodaju proizvode na tržištu su doma instva koja su povremeno ili stalno prodavala sopstvene/vlastite poljoprivredne proizvode na tržištu (zelena pijaca, otkup, vlastite prodavnice ili na imanju).

METHODOLOGICAL EXPLANATIONS

In the 2013 Census, the concept of “usual residents” was applied for the first time in order to determine the total number of population. Under this concept, a person shall be considered as a resident of the place at which s/he alone (in the case of a one-person household) or with members of her/his household spends most of her/his time, that is, her/his daily rest, irrespective of where the person’s place of residence is registered. Therefore, the total population of a certain place includes persons who lived in that place for a continuous period of at least one year prior to the Census Critical Moment, and persons who at that particular moment lived there less than 12 months but intend to stay at that place for at least one year.

Age and sex

Age and sex structure of the population is the most important demographic characteristic of a population. The population age and sex structure shall be formed over a longer period of time, being directly influenced by natality and mortality trends, including migration. Current age and sex structure of the population therefore provides a clear picture of the last growth of any population, simultaneously conditioning, to a large extent, the future changes in the population trends.

The population age is shown in the completed years of life on 30 September 2013 at 24:00, which is a Census Reference Moment.

Declaration of ethnic/national and religious affiliation and of mother tongue

Article 12 of the Law on Census of Population, Households and Dwellings in BiH in 2013 stipulates that persons are not obliged to give data on their ethnic/national affiliation and religion. Therefore, they had an option not to declare on these issues (response modality: "Does not declare"). Answer to these three questions had to be entered and, if enumerators could not obtain an answer, they were obliged to enter: "Unknown".

The "Unknown" category covered persons who live in the hospitals for permanent care of ill persons for which the data were given by legal person or custodian, then the persons younger than 15 years of age who were registered in the collective living quarters, persons without an entered answer and persons in relation to whom, some of the offered modalities and a text answer differs from the answer ticked on the form are jointly entered into the census form.

All persons in relation to whom some other answer was entered, which did not comply with the modalities offered in the form and which was not the answer "Unknown", are shown in this publication under the category "Others".

Marital status

Population data concerning the legal marital status were obtained based on the persons' statements on their formal marital status.

According to formal criteria, population aged 15 and over have been grouped by marital status into four categories: never married, married, divorced and widower/widow.

"Never married" refers to persons who have never entered into marriage under the applicable legal regulations.

"Married" refers to persons who entered into marriage under the applicable legal regulations and any marriage entered into the register of marriages. If a person got married in a church or mosque only, such person shall not be considered to be married.

"Divorced" refers to persons whose marriage has been divorced by a binding judgement of a court having jurisdiction thereof.

"Widower/Widow" refers to persons whose marriage ended by the death of one of the spouses, that is, by declaring a missing spouse dead.

Fertility of female population aged 15 and over

The question "Total number of live born children" was only answered by women aged 15 and over, regardless of their marital status.

Data on the month and year of the first, second and the youngest child were also collected.

Education

Literacy

Data on literacy were collected for persons aged 10 or more years who did not receive any kind of formal education or with incomplete primary education. A person capable of reading with understanding and writing a statement on his/her daily routine shall be considered to be a literate person.

Highest level of educational attainment

Data on the highest level of educational attainment were collected for persons aged 15 and over.

The highest level of educational attainment implies the type of school by the completion of which a person acquired the highest level of education and a Degree or Certificate of the completed school. No difference was made between education completed at a regular school or at a school substituting the regular one (exp. school for adults), that is, whether it was completed by taking exams at a regular school or by finishing a shorten curriculum course (exp. basic school shorten curriculum course) within a regular school.

The completed courses which did not provide a regular school certificate (exp. typist, bookkeeper, hairdresser courses and similar) were not taken into account as answers to this question. Instead, the answer about the previously completed school within the formal educational system were entered. If a person was educated abroad, the answer should have referred to an equivalent school in the country.

Computer literacy

Computer literacy data were collected for persons aged 10 and over. These persons could state either that they knew how to perform one or several computer activities (text processing, table creation, using e-mail and the Internet) or that they did not know how to perform any of the offered activity options.

Computer literacy shall be defined as one's ability to process a text, create a table, use e-mail and the Internet.

A person who is capable of performing at least one of the stated activities shall be considered to be a partly computer literate person.

A person who is not capable of performing any of the stated activities shall be considered to be a computer illiterate person.

Labour force

The working age population is the working population aged 15 and over (usually, the population aged 15–64).

Economically active population (labour force) are persons in paid employment (employed persons) and unemployed persons.

Economically inactive population (inactive persons) are persons who are not in paid employment and those who actively or not actively seek for a job, who were not available for work during the period from 1 to 15 October 2013. According to inactivity status, inactive persons may be pupils and students aged 15 and over, pensioners, housekeepers, persons not fit for work and other economically inactive persons. Economically inactive persons make difference between the population aged 15 and over and economically active population.

Persons in employment are those aged 15 and over who, during the reference week from 23 to 29 September 2013:

- worked/performed an activity for at least one hour to earn money for living (paid work);
- or, if they were temporary absent from work (because of illness, annual leave, maternity leave, etc.), but had a job to return to and for which they were paid as persons in paid employment, self-employed persons or freelancers;
- or, who were involved in a family business for which they did not receive payment.

In accordance with the abovementioned, the persons in employment shall include all employees, employers, self-employed persons, unpaid supporting members of households, farmers at their own estates with or without persons in employment, pupils/students who, although in the educational process, perform some activity, pensioners who perform some activity even after retirement.

Persons performing a daily activity for their own household or persons working for charity purposes or volunteers without receiving any compensation thereof, other than supporting members of households, shall not be considered to be persons in employment.

Persons with disability by the type of disability and gender

The issues on functional capability of a person to perform everyday activities at home, at work or at school was included in the content of the 2013 Census for the purpose of collecting basic data on persons with disabilities. This question was posed to all members of a household and one or several answers could be ticked for one person.

In order to obtain data as comprehensive as possible, the census form P-1 included a set of questions about six types of disabilities: eyesight although wearing glasses, hearing although using a hearing aid device, walking or stair climbing, memory or concentration, dressing and maintenance of personal hygiene, and communication (conversation with other persons).

Household

A household shall be any family or other group of persons ("multi-person household"), that is, a group of two or more persons who combine to occupy the whole or a part of a housing unit and to provide themselves with food and possibly other essentials for living. A household shall also be any person who lives alone ("one-person household"), that is, a person who lives alone in a separate housing unit or who occupies, as a lodger, a separate room (or rooms) in a housing unit, but does not join with any of the other occupants of that housing unit to form a part of a multi-person household.

Dwellings and housing buildings

Housing represents permanent constructions covered with roof and closed with outer walls. They are built as separate useful units that protect from weather and other external conditions, intended for dwelling, for performing a certain activity or for placing and up-keeping of keeping the animals, goods, equipment used in various industrial activities and services etc.

Dwelling is any construction unit intended for dwelling purposes, consisting of one or more rooms with adequate auxiliary spaces (such as kitchen, bathroom, lobby, pantry etc.) or without auxiliary spaces and with one or more separate entrances.

The dwelling definition shall be deviated from where a household, apart from one dwelling as a construction unit, also uses longer than a year one more room or a kitchen which is structurally separated from the main dwelling premises (being in another building/house, at the same plot or in the same building/house, having a separate entrance). These premises are enumerated as an integral part of the dwelling, not as a separate dwelling.

As a rule, a census shall only include completed dwellings. A completed dwelling is a dwelling in which all designed construction, installation and finishing works have been completed. A completed dwelling may be located in a building/house which is not entirely finished, that is, in the one in which there are uncompleted dwellings.

NOTE: This publication presents the data on dwelling units in the buildings/houses only. Data on other dwelling units (collective living (institutional) quarters, inhabited office premises, other housing units and homelessness) are excluded from this publication.

Utilisation of a dwelling

For habitation only means an occupied dwelling used throughout a year for habitation of one or more households, regardless of the ground on which the household utilises a dwelling.

For habitation and performance of business activities means an occupied dwelling complying with the dwelling definition, while in a part of the dwelling occupied by one or more households, some business activity is also performed (exp. dressmaking, hairdressing or shoemaking activities, rooms rented to tourists, law-firm, art studio, dental office, a company's representation office, and similar).

For performing business activities only means a dwelling which has not been structurally converted (renovated) into the business premises and in which nobody resides, instead, it is entirely used for performance of a business activity.

For rest and recreation means a temporarily occupied dwelling which entirely complies with the dwelling definition, and which is occasionally or for several months in a year, solely used for rest and recreation.

For utilisation during seasonal agricultural works it is temporarily occupied, and it entirely complies with the dwelling definition and is utilised only at the time of agricultural works (shepherd and wine house, and similar).

Another dwelling used by the household and located in the same building is temporarily occupied and used by the household at the same address.

A dwelling used by a temporarily present person is a temporary dwelling, that is a dwelling of a person temporarily present at the place of enumeration (students, workers, and similar).

Uninhabited (vacant) dwelling:

This category covers all dwellings for which the enumerator did not find household at particular address after three visits, **but was informed by the neighbours that someone really lives in that dwelling. In these cases it was considered as uninhabited (vacant) dwelling.**

Uninhabited (vacant) dwelling for being: new and not yet inhabited (regardless of permitted inhabitation); vacant due to moving out, reconstruction, rehabilitation and similar; a dwelling the owner of which resides in another dwelling or place, while this dwelling has neither been used nor rented (exp. the dwelling was bought for children who are yet to come to that place for education, and similar); abandoned dwellings (enumerated only if structurally appropriate or if only require minor repairs to become appropriate for use).

Total usable area of a dwelling is a sum of areas of rooms, kitchen, bathroom, toilet/W.C., pantry, lobby and other auxiliary premises in the dwelling, including a part of the loggia (75% of total area), covered terraces (50% of total area), balconies and open terraces (25% of total area). The dwelling area includes the area of a room or kitchen built separately from the main dwelling premises (built in the same building/house or another building/house at the same address, but with a separate entrance, and used by one household throughout a year). The dwelling area also includes the area of a room (within the dwelling) which is used for performance of business activities (exp. dressmaking, law firm and similar).

A room is a premise intended for habitation which is separated from other premises in the dwelling by permanent walls, which is at least 2 m high, has a direct daylight, and has a floor surface of at least 4 m² and which is at least 2 m wide, so that a bed for an adult person can be situated into it. Direct daylight shall be the light coming through the room window from an open space (street or yard), terrace or skylight.

Premises that did not fulfill this condition, as well as the kitchen and other utility rooms, were not added to the number of rooms, but their floor area was added to the floor surface of the dwelling. Kitchens are not added to the number of rooms, however, if a dwelling has only one premise used for sleeping, staying and cooking, such premise shall be enumerated as a room, not a kitchen, that is, it shall be considered that such a dwelling does not have a kitchen.

Agriculture

Households performing agricultural activities

Data on households performing the agricultural activities are obtained from the Census of population, households and dwellings in BiH conducted from 1 to 15 October 2013, based on the agriculture-related questions concerning the use/cultivation of arable land for agricultural production and cattle-breeding.

Data on the number of households performing the agricultural activities pertain to multi-person and one-person households, while data on the so-called collective households performing the agricultural activities (institutions for permanent care for children and adults, monasteries, retirement homes, etc.) are excluded.

A household may perform the agricultural activities in the municipality of enumeration or in another municipality on the territory of Bosnia and Herzegovina. However, data provided in this release pertain to the municipality of usual residence of the head of a household.

A household performing the agricultural activities is the one that, in the Census of population, households and dwellings in BiH 2013 answered that:

- in the last 12 months, it used/cultivated arable land for agricultural production on the territory of Bosnia and Herzegovina: plough-fields and gardens, orchards, vineyards, plant-nurseries and other perennial plants (willows, Christmas-tree plantations for commercial purposes, and similar), meadows and pastures;
- or, on the date of enumeration, it was involved in cattle-breeding, poultry farming or bee-keeping, including fish-farming and mushroom-growing.

Households performing agricultural activities and selling the products on the market are those that temporarily or permanently were selling their own agricultural products on the market (green market, purchasing, own shops or at the estate).

Latin script	<input checked="" type="checkbox"/> 1)	Cyrillic script	<input checked="" type="checkbox"/> 2)	FORM	<input type="text" value="1"/>	ENTITY/BD BIH	<input type="text"/>	MUNICIPALITY	<input type="text"/>	ENUMERATION AREA	<input type="text"/>	DWELLING	<input type="text"/>	HOUSEHOLD	<input type="text"/>	PERSON	<input type="text"/>																
Name		<input type="text"/>																															
Father's or mother's name		<input type="text"/>																															
Surname		<input type="text"/>																															
Sex	<input checked="" type="checkbox"/> Male	<input checked="" type="checkbox"/> Female	Date of Birth and PIN		DAY	<input type="text"/>	<input type="text"/>	MONTH	<input type="text"/>	<input type="text"/>	YEAR	<input type="text"/>	<input type="text"/>	<input type="text"/>	THE LAST 6 DIGITS OF THE PIN			<input type="text"/>	<input type="text"/>	<input type="text"/>	<input type="text"/>	<input type="text"/>	<input type="text"/>										
PLACE OF RESIDENCE																																	
a) Household member who lives in the place of the census for a year or longer or who arrived to the place of the census with intention to live there																<input checked="" type="checkbox"/>	→ Question 2.																
b) Household member absent from the place of the census due to work/study or stay in another place in BiH or abroad																<input checked="" type="checkbox"/>	→																
																<input checked="" type="checkbox"/>	→ Question 3b.																
2. IS THE PERSON PRESENT IN THE PLACE OF THE CENSUS																Yes	<input checked="" type="checkbox"/>	→ Question 8															
																No	<input checked="" type="checkbox"/>	→ Question 3a.															
3a. Reason of absence from the place of the census																<input type="text"/>						<input type="text"/>											
4. DURATION OF ABSENCE/PRESENCE																One year or more (number of years)	<input type="text"/>	<input type="text"/>	→ Question 6.						Less than one year (number of months)	<input type="text"/>	<input type="text"/>	→ Question 5.					
5. HOW LONG THE PERSON INTENDS TO BE ABSENT/PRESENT																One year or more	<input checked="" type="checkbox"/>							Less than one year (number of months)	<input type="text"/>	<input type="text"/>							
6. PLACE WHERE THE ABSENT PERSON IS/PLACE OF USUAL RESIDENCE OF TEMPORARILY PRESENT PERSON																																	
In Bosnia and Herzegovina																<input checked="" type="checkbox"/>	SETTLEMENT <input type="text"/> MUNICIPALITY <input type="text"/>																
Abroad																<input checked="" type="checkbox"/>	NAME OF COUNTRY ABROAD <input type="text"/>																
7. FREQUENCY OF RETURNING TO THE PLACE OF THE CENSUS/TO THE PLACE OF USUAL RESIDENCE OF TEMPORARILY PRESENT PERSON																																	
Less than once a week																<input checked="" type="checkbox"/>							At least once a week	<input checked="" type="checkbox"/>									
8. PLACE OF BIRTH																																	
In Bosnia and Herzegovina																<input checked="" type="checkbox"/>	SETTLEMENT <input type="text"/> MUNICIPALITY <input type="text"/>																
Abroad																<input checked="" type="checkbox"/>	NAME OF COUNTRY ABROAD <input type="text"/>																
9. PLACE OF MOTHER'S USUAL RESIDENCE AT THE TIME OF PERSON'S BIRTH																																	
In Bosnia and Herzegovina																<input checked="" type="checkbox"/>	SETTLEMENT <input type="text"/> MUNICIPALITY <input type="text"/>																
Abroad																<input checked="" type="checkbox"/>	NAME OF COUNTRY ABROAD <input type="text"/>																

QUESTIONS 10. AND 11. NOT TO BE ANSWERED BY PERSONS TEMPORARILY PRESENT IN THE PLACE OF THE CENSUS

10. HAS THE PERSON ARRIVED TO THE PLACE OF THE CENSUS FROM OTHER SETTLEMENT IN BIH OR FROM ABROAD Yes 1) No 2) → Question 12.

11. WHERE DID THE PERSON COME FROM TO THE PLACE OF THE CENSUS

From other place in BIH 1) { SETTLEMENT
MUNICIPALITY

From abroad 2) NAME OF COUNTRY ABROAD
MONTH YEAR

Date of arrival MONTH YEAR

12. HAS THE PERSON EVER CONTINUOUSLY RESIDED OUTSIDE BIH FOR ONE YEAR OR LONGER

Yes 1) No 2) → Question 13. Person is abroad 3) → Question 13.

COUNTRY IN WHICH THE PERSON RESIDED MONTH OF ARRIVAL TO BIH YEAR OF ARRIVAL TO BIH

Reason of arrival to BIH Work 1) Study 2) Family reasons 3) Forced reasons 4) Other reasons 5)

13. PLACE WHERE THE PERSON RESIDED DURING THE 1991 CENSUS (ONLY PERSONS BORN BEFORE 1 APRIL 1991)

In the settlement the person resides now 1) → Question 14.

In other place in BIH 2) { SETTLEMENT
MUNICIPALITY

Abroad 3) NAME OF COUNTRY ABROAD

14. WAS THE PERSON REFUGEE FROM BIH (AFTER 30 APRIL 1991)

Yes 1) No 2) → Question 16.

15. HAS THE PERSON RETURNED FROM REFUGE

Yes, to the place the person emigrated from 1) Yes, to other place in BIH 2) No, the person has not returned to BIH 3)

16. WAS THE PERSON DISPLACED IN BIH (AFTER 30 APRIL 1991)

Yes 1) { SETTLEMENT THE PERSON WAS DISPLACED FROM
MUNICIPALITY

No 2) → Question 19.

17. HAS THE PERSON RETURNED TO THE SETTLEMENT HE/SHE WAS DISPLACED FROM

Yes 1) → Question 19. No 2) → Question 18.

18. IS THE PERSON STILL FORMALLY-LEGALLY CONSIDERED DISPLACED PERSON IN BIH

Yes 1) No 2)

19. CITIZENSHIP OF

BIH 1) BIH and other country 2) Other country 3) Without citizenship 4)

WRITE DOWN THE CITIZENSHIP OF OTHER COUNTRY

19.1. ENTITY CITIZENSHIP

FBiH 1) RS 2) Does not declare 3)

20. LEGAL MARITAL STATUS (ONLY FOR PERSONS BORN BEFORE 1 OCTOBER 1998)

Never married 1) Married 2) Divorced 3) Widower/widow 4)

21. DOES THE PERSON LIVE IN INFORMAL UNION (ONLY FOR PERSONS BORN BEFORE 1 OCTOBER 1998)

Yes 1) No 2)

22. TOTAL NUMBER OF CHILDREN BORN ALIVE INCLUDING THOSE WHO DIED (TO BE ANSWERED ONLY BY FEMALES BORN BEFORE 1 OCTOBER 1998)

(Persons who answered this question should answer the question 23)

23. LIVE-BORN CHILDREN, MONTH AND YEAR

For more than 2 live-born children, the month and year of birth are to be entered for the youngest one

First MONTH YEAR Second MONTH YEAR Youngest MONTH YEAR

PERSONS ARE NOT OBLIGED TO ANSWER QUESTIONS 24 AND 25 ACCORDING TO THE ARTICLE 12 OF THE LAW ON CENSUS IN BIH

24. ETHNIC/NATIONAL AFFILIATION

<input type="checkbox"/>	<input type="checkbox"/>	<input type="checkbox"/>	<input type="checkbox"/>	<input type="checkbox"/>	<input type="checkbox"/>	<input type="checkbox"/>	<input type="checkbox"/>	<input type="checkbox"/>	<input type="checkbox"/>	<input type="checkbox"/>	<input type="checkbox"/>	<input type="checkbox"/>	<input type="checkbox"/>	<input type="checkbox"/>	<input type="checkbox"/>	<input type="checkbox"/>	<input type="checkbox"/>	<input type="checkbox"/>	<input type="checkbox"/>
--------------------------	--------------------------	--------------------------	--------------------------	--------------------------	--------------------------	--------------------------	--------------------------	--------------------------	--------------------------	--------------------------	--------------------------	--------------------------	--------------------------	--------------------------	--------------------------	--------------------------	--------------------------	--------------------------	--------------------------

Bosniak 1) Croat 2) Serb 3) Not declared 4)

25. RELIGIOUS AFFILIATION

<input type="checkbox"/>	<input type="checkbox"/>	<input type="checkbox"/>	<input type="checkbox"/>	<input type="checkbox"/>	<input type="checkbox"/>	<input type="checkbox"/>	<input type="checkbox"/>	<input type="checkbox"/>	<input type="checkbox"/>	<input type="checkbox"/>	<input type="checkbox"/>	<input type="checkbox"/>	<input type="checkbox"/>	<input type="checkbox"/>	<input type="checkbox"/>	<input type="checkbox"/>	<input type="checkbox"/>	<input type="checkbox"/>	<input type="checkbox"/>
--------------------------	--------------------------	--------------------------	--------------------------	--------------------------	--------------------------	--------------------------	--------------------------	--------------------------	--------------------------	--------------------------	--------------------------	--------------------------	--------------------------	--------------------------	--------------------------	--------------------------	--------------------------	--------------------------	--------------------------

Islamic 1) Catholic 2) Orthodox 3) Agnostic 4) Atheist 5) Not declared 6)

26. MOTHER TONGUE

<input type="checkbox"/>	<input type="checkbox"/>	<input type="checkbox"/>	<input type="checkbox"/>	<input type="checkbox"/>	<input type="checkbox"/>	<input type="checkbox"/>	<input type="checkbox"/>	<input type="checkbox"/>	<input type="checkbox"/>	<input type="checkbox"/>	<input type="checkbox"/>	<input type="checkbox"/>	<input type="checkbox"/>	<input type="checkbox"/>	<input type="checkbox"/>	<input type="checkbox"/>	<input type="checkbox"/>	<input type="checkbox"/>	<input type="checkbox"/>
--------------------------	--------------------------	--------------------------	--------------------------	--------------------------	--------------------------	--------------------------	--------------------------	--------------------------	--------------------------	--------------------------	--------------------------	--------------------------	--------------------------	--------------------------	--------------------------	--------------------------	--------------------------	--------------------------	--------------------------

Bosnian 1) Croatian 2) Serbian 3)

27. WHICH OPERATIONS THE PERSON CAN PERFORM ON PC (ONLY FOR PERSONS BORN BEFORE 1 OCTOBER 2003; MULTIPLE ANSWERS POSSIBLE)

Text processing 1) Tabulation/spreadsheets 2) Use of e-mail 3) Use of internet 4) None of the listed 5)

28. HIGHEST LEVEL OF COMPLETED EDUCATION (ONLY FOR PERSONS BORN BEFORE 1 OCTOBER 1998)

1) No education → Question 30.

2) Uncompleted basic education (write down the highest grade the person has completed)

8 years or old program → Question 30. 9 years → Question 30.

3) Primary school → Question 31.

4) Secondary school → 1) 1 year or 2 years 2) 3 years 3) 4 years or 5 years

5) Post-secondary school specialization → Question 31.

6) High school and first grade of faculty → Question 31.

7) Advanced schools/faculty/academy/university → Question 29.

- TYPE OF SECONDARY SCHOOL**
- 1) Grammar school
- 2) Technical and related schools
- 3) Vocational training schools
- 4) Religious schools
- 5) Fine art schools (ballet, music, etc.)
- 6) Teacher-training school

29. QUALIFICATION OBTAINED (ONLY FOR PERSONS WHERE MODALITY „ADVANCED SCHOOL/FACULTY/ACADEMY/ UNIVERSITY“ IS MARKED FOR QUESTION 28.)

OLD PROGRAMME	4 years	5 years	6 years
1) <input checked="" type="checkbox"/> Graduated →	<input checked="" type="checkbox"/> 1)	<input checked="" type="checkbox"/> 2)	<input checked="" type="checkbox"/> 3)
2) <input checked="" type="checkbox"/> Specialist			
3) <input checked="" type="checkbox"/> Master's degree			
4) <input checked="" type="checkbox"/> Doctor of sciences			
BOLOGNA PROGRAMME			
5) <input checked="" type="checkbox"/> Bachelor and graduated (studies of the first cycle)			
6) <input checked="" type="checkbox"/> Master's degree (studies of the second cycle and integrated studies)			
7) <input checked="" type="checkbox"/> Doctor of science (studies of the third cycle)			

30. CAN PERSON READ AND WRITE SHORT ESSAY (ONLY FOR PERSONS AGE 10 AND MORE WITHOUT ANY EDUCATION OR WITH INCOMPLETE BASIC EDUCATION)

Yes 1) No 2)

31. SCHOOL ATTENDANCE

Not attending <input checked="" type="checkbox"/> 1)	Primary school <input checked="" type="checkbox"/> 3)	Post-secondary school specialization <input checked="" type="checkbox"/> 5)	Basic university studies-old program <input checked="" type="checkbox"/> 7)	Post-graduate studies-old program <input checked="" type="checkbox"/> 9)	Studies of the first cycle <input checked="" type="checkbox"/> 11)	Studies of integrated the first and the second cycle <input checked="" type="checkbox"/> 13)
Preschool education <input checked="" type="checkbox"/> 2)	Secondary school <input checked="" type="checkbox"/> 4)	Post-secondary school <input checked="" type="checkbox"/> 6)	Specialist studies-old program <input checked="" type="checkbox"/> 8)	Doctorate degree (studies)-old program <input checked="" type="checkbox"/> 10)	Studies of the second circle <input checked="" type="checkbox"/> 12)	Studies of the third circle <input checked="" type="checkbox"/> 14)

ECONOMIC ACTIVITY (QUESTIONS FROM 32 TO 39 ARE TO BE ANSWERED BY PERSONS BORN BEFORE 1 OCTOBER 1998)

32. DID THE PERSON WORK/PERFORM AN ACTIVITY AT LEAST ONE HOUR, TO PROVIDE FOR LIVING OR WAS UNPAID CONTRIBUTING FAMILY MEMBER DURING THE WEEK FROM 23 TO 29 SEPTEMBER (REGARDLESS FORMAL STATUS)

Yes 1) → Question 37. No, but has a job to return to (sick leave, vacation, etc.) 2) → Question 37. No 3)

33. DID PERSON SEEK FOR A JOB DURING THE PERIOD FROM 2 TO 29 SEPTEMBER

Yes 1) No, found a job start working soon 2) No 3) → Question 35.

34. IF A JOB IS OFFERED NOW, COULD THE PERSON START WORKING DURING THE PERIOD FROM 1 TO 15 OCTOBER

Yes 1) → Question 36. No 2)

35. STATUS OF PERSON IN INACTIVITY

Pupil/student (age 15 or more) 1)

Retired person 2)

Housewife/person performing household duties 3)

Unable to work 4)

Other economic inactive persons 5)

Question 40.

36. HAS THE PERSON EVER WORKED

Yes 1)

No 2) → Question 40.

37. STATUS IN EMPLOYMENT

Employed (by employer) 1)

Employer (with employees) 2)

Self-employed (without employees) 3)

Farmer on his/her own farm with employees 4)

Farmer on his/her own farm without employees 5)

Unpaid contributing household member 6)

38. OCCUPATION (FOR EMPLOYED PERSONS OR WHO WERE EMPLOYED)

<input type="checkbox"/>	<input type="checkbox"/>	<input type="checkbox"/>	<input type="checkbox"/>	<input type="checkbox"/>	<input type="checkbox"/>	<input type="checkbox"/>	<input type="checkbox"/>	<input type="checkbox"/>	<input type="checkbox"/>	<input type="checkbox"/>	<input type="checkbox"/>	<input type="checkbox"/>	<input type="checkbox"/>	<input type="checkbox"/>	<input type="checkbox"/>	<input type="checkbox"/>	<input type="checkbox"/>	<input type="checkbox"/>	<input type="checkbox"/>
--------------------------	--------------------------	--------------------------	--------------------------	--------------------------	--------------------------	--------------------------	--------------------------	--------------------------	--------------------------	--------------------------	--------------------------	--------------------------	--------------------------	--------------------------	--------------------------	--------------------------	--------------------------	--------------------------	--------------------------

Latin script	Cyrillic script	FORM	ENTITY/BD BIH	MUNICIPALITY	ENUMERATION AREA	DWELLING UNIT	HOUSEHOLD	BUILDING
<input checked="" type="checkbox"/> 1)	<input checked="" type="checkbox"/> 2)	2						
Street								
House number								
Supplement to the house number								
Entrance								
Dwelling unit number								
ID - number								
DATA ON HOUSING UNIT								
1. TYPES OF HOUSING Dwelling unit (In the building/house) <input checked="" type="checkbox"/> 1) → Question 3. Collective living (institutional) quarters <input checked="" type="checkbox"/> 2) → Question 2. Inhabited office premises <input checked="" type="checkbox"/> 3) Other housing units (tent, wagon, hut, garage, shed etc.) <input checked="" type="checkbox"/> 4) Go to questions-Data on household Homelessness <input checked="" type="checkbox"/> 5)				2. TYPE OF COLLECTIVE QUARTER Residences for students, boarding school, etc. <input checked="" type="checkbox"/> 1) Health and welfare institutions <input checked="" type="checkbox"/> 2) Go to questions-Data on household Religious institutions <input checked="" type="checkbox"/> 3) Housing units for accommodation of refugees and displaced persons <input checked="" type="checkbox"/> 1) Hotels <input checked="" type="checkbox"/> 2) Go to questions-Data on household Other institutions <input checked="" type="checkbox"/> 3)				
3. USE OF DWELLING UNIT Only for dwelling <input checked="" type="checkbox"/> 1) For dwelling and business activities <input checked="" type="checkbox"/> 2) Only for business activities <input checked="" type="checkbox"/> 3) 1) Renting to tourists, 2) Other activities For leisure and recreation <input checked="" type="checkbox"/> 4) For use during the seasonal agricultural works <input checked="" type="checkbox"/> 5) Other dwelling unit used by the household and located in the same building <input checked="" type="checkbox"/> 6) Used by temporarily present person <input checked="" type="checkbox"/> 7) Vacant dwelling unit <input checked="" type="checkbox"/> 8)				4. FLOOR OF THE DWELLING UNIT (Ground floor 00, first floor 01, second floor 02, etc. basement 50, mezzanine 70, attic 80) <input type="text"/> <input type="text"/> → <input checked="" type="checkbox"/> 1) Dwelling unit with two or more levels (write „X“ in the box) In the floor boxes, write the floor with the lowest level.				
5. FLOOR SPACE (m²) <input type="text"/> <input type="text"/> <input type="text"/>				6. TOTAL NUMBER OF ROOMS IN THE DWELLING UNIT (LARGER THAN 4 m²) <input type="text"/> <input type="text"/>				
7. KITCHEN Yes <input checked="" type="checkbox"/> 1) → Enter the kitchen surface in m ² <input type="text"/> <input type="text"/> No kitchen (meals prepared in other room) <input checked="" type="checkbox"/> 2)				8. BATHROOM Yes <input checked="" type="checkbox"/> 1) No <input checked="" type="checkbox"/> 2)		9. TOILET FACILITIES (SEPARATE AND/OR WITH BATHROOM) Flush toilet <input checked="" type="checkbox"/> 1) No toilet in the dwelling room <input checked="" type="checkbox"/> 3) No flush toilet <input checked="" type="checkbox"/> 2)		
10. WATER SUPPLY SYSTEM Yes, piped water from the community system <input checked="" type="checkbox"/> 1) Yes, connected to rural or local water supply system <input checked="" type="checkbox"/> 2) Yes, pipe connected to own pump water system <input checked="" type="checkbox"/> 3) Water pipeline existing but not functioning <input checked="" type="checkbox"/> 4) No water pipeline installation <input checked="" type="checkbox"/> 5)				11. SEWERAGE DISPOSAL SYSTEM Waste water empties into piped system connected to a public sewerage disposal plant <input checked="" type="checkbox"/> 1) Waste water empties into piped system connected to closed septic tank <input checked="" type="checkbox"/> 2) Waste water empties into piped system connected to closed septic tank with overflow <input checked="" type="checkbox"/> 3) All other arrangements (waste water empties into an open ditch, river, furrow, etc.) <input checked="" type="checkbox"/> 4) No sewage disposal system arrangements <input checked="" type="checkbox"/> 5)				
12. ELECTRICITY Yes <input checked="" type="checkbox"/> 1) Installation provided, but not connected <input checked="" type="checkbox"/> 2) No <input checked="" type="checkbox"/> 3)		13. NATURAL GAS Yes <input checked="" type="checkbox"/> 1) Installation provided, but not connected <input checked="" type="checkbox"/> 2) No <input checked="" type="checkbox"/> 3)		14. CENTRAL HEATING Yes <input checked="" type="checkbox"/> 1) Installation provided, but not connected <input checked="" type="checkbox"/> 2) No <input checked="" type="checkbox"/> 3)				
DATA ON BUILDING/HOUSE								
15. TYPE OF BUILDING/HOUSE WHERE THE DWELLING UNIT IS Apartment building/house with one dwelling unit <input checked="" type="checkbox"/> 1) Apartment building/detached houses (at least three detached dwelling units with separate entrance each) <input checked="" type="checkbox"/> 3) Mostly non-apartment building <input checked="" type="checkbox"/> 5) Apartment building/house with two dwelling units <input checked="" type="checkbox"/> 2) Apartment building with three or more dwelling units <input checked="" type="checkbox"/> 4)						16. YEAR OF CONSTRUCTION OF THE BUILDING/HOUSE (FOR BUILDINGS CONSTRUCTED 1946 OR BEFORE, WRITE „1944“) <input type="text"/> <input type="text"/> <input type="text"/> <input type="text"/>		
17. BUILDING/HOUSE WITH NUMBER OF FLOORS P (ground floor only, high or low) <input checked="" type="checkbox"/> 1) P + 4 <input checked="" type="checkbox"/> 5) P + 1 (ground floor and one floor) <input checked="" type="checkbox"/> 2) P + 5 to P + 9 <input checked="" type="checkbox"/> 6) P + 2 <input checked="" type="checkbox"/> 3) P + 10 to P + 19 <input checked="" type="checkbox"/> 7) P + 3 <input checked="" type="checkbox"/> 4) P + 20 and more <input checked="" type="checkbox"/> 8)				18. MATERIALS USED FOR THE CONSTRUCTION OF SUPPORTING SYSTEM OF THE BUILDING/HOUSE Reinforced concrete, steel frame <input checked="" type="checkbox"/> 1) Bricks, stone, concrete <input checked="" type="checkbox"/> 2) Wood, light materials <input checked="" type="checkbox"/> 3)				
19. MATERIALS USED FOR THE CONSTRUCTION OF ROOF OF THE BUILDING/HOUSE Bricks (clay roof tiles, etc.) <input checked="" type="checkbox"/> 1) Bitumen, tegola <input checked="" type="checkbox"/> 5) Concrete (concrete roof tiles, flat concrete roofs, etc.) <input checked="" type="checkbox"/> 2) Natural materials (wood, stone, straw ...) <input checked="" type="checkbox"/> 6) Tins (tin profiles, tile shaped, flat tin sheets, etc.) <input checked="" type="checkbox"/> 3) Other materials <input checked="" type="checkbox"/> 7) Fiber-cement (corrugated and flat panels) <input checked="" type="checkbox"/> 4)				20. LIFT IN THE BUILDING/HOUSE Yes <input checked="" type="checkbox"/> 1) No <input checked="" type="checkbox"/> 2)				
21. ACCESSIBILITY TO THE BUILDING/HOUSE Access with no steps or ramp <input checked="" type="checkbox"/> 1) Access by steps and ramp <input checked="" type="checkbox"/> 3) Access by using only steps <input checked="" type="checkbox"/> 2) Access by steps and disabled stair lift <input checked="" type="checkbox"/> 4)								
22. STATE OF REPAIR OF THE BUILDING/HOUSE Repair not needed <input checked="" type="checkbox"/> 1) Minor repair needed <input checked="" type="checkbox"/> 2) Irreparable <input checked="" type="checkbox"/> 3)								

DATA ON HOUSEHOLD

23. TENURE STATUS OF DWELLING UNIT

Ownership <input checked="" type="checkbox"/> 1)	Rental - private property <input checked="" type="checkbox"/> 4)
Joint ownership <input checked="" type="checkbox"/> 2)	Rental - state property <input checked="" type="checkbox"/> 5)
Relationship to the owner of the dwelling unit <input checked="" type="checkbox"/> 3)	Other <input checked="" type="checkbox"/> 6)

24. TYPE OF HEATING OF THE DWELLING UNIT

Central heating with own installation <input checked="" type="checkbox"/> 1)	Separate rooms heating <input checked="" type="checkbox"/> 4)
Central heating from community heating center <input checked="" type="checkbox"/> 2)	No heating at all in the dwelling unit <input checked="" type="checkbox"/> 5)
Other way of heating of the complete dwelling unit <input checked="" type="checkbox"/> 3)	

25. MAIN TYPE OF ENERGY USED FOR HEATING OF THE DWELLING UNITS (MULTIPLE ANSWERS POSSIBLE)

Coal <input checked="" type="checkbox"/> 1)	Natural gas <input checked="" type="checkbox"/> 4)
Wood <input checked="" type="checkbox"/> 2)	Electricity <input checked="" type="checkbox"/> 5)
Oil and oil derivatives <input checked="" type="checkbox"/> 3)	Other <input checked="" type="checkbox"/> 6)

26. POTABLE WATER SUPPLY SYSTEM

Piped water in the dwelling unit connected to community scheme <input checked="" type="checkbox"/> 1)	Street drinking fountain <input checked="" type="checkbox"/> 6)	Container (water tank) <input checked="" type="checkbox"/> 11)
Piped water in the dwelling unit connected to rural or local water supply system <input checked="" type="checkbox"/> 2)	Dug well <input checked="" type="checkbox"/> 7)	Bottled water from shop <input checked="" type="checkbox"/> 12)
Piped water in the dwelling unit connected to own pump water system <input checked="" type="checkbox"/> 3)	Drilled (piped) well <input checked="" type="checkbox"/> 8)	Other <input checked="" type="checkbox"/> 13)
Drinking fountain connected to community scheme <input checked="" type="checkbox"/> 4)	Artesian well <input checked="" type="checkbox"/> 9)	
Drinking fountain connected to own pump water system <input checked="" type="checkbox"/> 5)	Regulated water spring <input checked="" type="checkbox"/> 10)	

DATA ON AGRICULTURE

27. TOTAL AVAILABLE LAND OF THE HOUSEHOLDS IN BIH (OWN + RENTED) (DUNUM) (m²)

<input type="text"/>	<input type="text"/>	<input type="text"/>	<input type="text"/>	<input type="text"/>	<input type="text"/>	<input type="text"/>	<input type="text"/>
----------------------	----------------------	----------------------	----------------------	----------------------	----------------------	----------------------	----------------------

Out of which

27.1. Agricultural land (DUNUM) (m²)	<input type="text"/>	<input type="text"/>	<input type="text"/>	<input type="text"/>	<input type="text"/>	<input type="text"/>	<input type="text"/>
27.2. Land under forest (DUNUM) (m²)	<input type="text"/>	<input type="text"/>	<input type="text"/>	<input type="text"/>	<input type="text"/>	<input type="text"/>	<input type="text"/>
27.3. Other land (DUNUM) (m²)	<input type="text"/>	<input type="text"/>	<input type="text"/>	<input type="text"/>	<input type="text"/>	<input type="text"/>	<input type="text"/>

27 = 27.1 + 27.2 + 27.3

28. DID THE HOUSEHOLD USE/CULTIVATE AGRICULTURAL LAND FOR AGRICULTURAL PRODUCTION DURING THE LAST 12 MONTHS AND/OR BREED CATTLE, POULTRY OR BEES ON THE CENSUS DAY, INCLUDING FISH AND MUSHROOMS FARMING

Yes 1) → Question 29. No 1) → End

<p>29. WRITE DOWN THE SURFACE OF USED AGRICULTURAL LAND, FISHPONDS AND MUSHROOM GARDENS (OWN + RENTED)</p> <table border="0"> <tr> <td></td> <td style="text-align: center;">(DUNUM)</td> <td style="text-align: center;">(m²)</td> </tr> <tr> <td>29.1. Surface under arable land and gardens/kitchen gardens</td> <td><input type="text"/></td><td><input type="text"/></td> </tr> <tr> <td>29.2. Orchards</td> <td><input type="text"/></td><td><input type="text"/></td> </tr> <tr> <td>29.3. Vineyards</td> <td><input type="text"/></td><td><input type="text"/></td> </tr> <tr> <td>29.4. Nurseries</td> <td><input type="text"/></td><td><input type="text"/></td> </tr> <tr> <td>29.5. Meadows and pastures</td> <td><input type="text"/></td><td><input type="text"/></td> </tr> <tr> <td>29.6. Fishpond areas</td> <td><input type="text"/></td><td><input type="text"/></td> </tr> <tr> <td>29.7. Mushroom gardens effective surface</td> <td><input type="text"/></td><td><input type="text"/></td> </tr> </table>		(DUNUM)	(m ²)	29.1. Surface under arable land and gardens/kitchen gardens	<input type="text"/>	<input type="text"/>	29.2. Orchards	<input type="text"/>	<input type="text"/>	29.3. Vineyards	<input type="text"/>	<input type="text"/>	29.4. Nurseries	<input type="text"/>	<input type="text"/>	29.5. Meadows and pastures	<input type="text"/>	<input type="text"/>	29.6. Fishpond areas	<input type="text"/>	<input type="text"/>	29.7. Mushroom gardens effective surface	<input type="text"/>	<input type="text"/>	<p>30. WRITE DOWN THE NUMBER OF CATTLE, POULTRY OR BEEHIVES ON THE CENSUS DAY</p> <table border="0"> <tr> <td>30.1. Cattle, total</td> <td><input type="text"/></td><td><input type="text"/></td><td><input type="text"/></td><td><input type="text"/></td> </tr> <tr> <td>30.1.1. Out of which: dairy cows</td> <td><input type="text"/></td><td><input type="text"/></td><td><input type="text"/></td><td><input type="text"/></td> </tr> <tr> <td>30.2. Pigs, total</td> <td><input type="text"/></td><td><input type="text"/></td><td><input type="text"/></td><td><input type="text"/></td> </tr> <tr> <td>30.3. Sheep, total</td> <td><input type="text"/></td><td><input type="text"/></td><td><input type="text"/></td><td><input type="text"/></td> </tr> <tr> <td>30.4. Goats, total</td> <td><input type="text"/></td><td><input type="text"/></td><td><input type="text"/></td><td><input type="text"/></td> </tr> <tr> <td>30.5. Horses, total</td> <td><input type="text"/></td><td><input type="text"/></td><td><input type="text"/></td><td><input type="text"/></td> </tr> <tr> <td>30.6. Poultry, total</td> <td><input type="text"/></td><td><input type="text"/></td><td><input type="text"/></td><td><input type="text"/></td> </tr> <tr> <td>30.7. Beehives, total</td> <td><input type="text"/></td><td><input type="text"/></td><td><input type="text"/></td><td><input type="text"/></td> </tr> </table>	30.1. Cattle, total	<input type="text"/>	<input type="text"/>	<input type="text"/>	<input type="text"/>	30.1.1. Out of which: dairy cows	<input type="text"/>	<input type="text"/>	<input type="text"/>	<input type="text"/>	30.2. Pigs, total	<input type="text"/>	<input type="text"/>	<input type="text"/>	<input type="text"/>	30.3. Sheep, total	<input type="text"/>	<input type="text"/>	<input type="text"/>	<input type="text"/>	30.4. Goats, total	<input type="text"/>	<input type="text"/>	<input type="text"/>	<input type="text"/>	30.5. Horses, total	<input type="text"/>	<input type="text"/>	<input type="text"/>	<input type="text"/>	30.6. Poultry, total	<input type="text"/>	<input type="text"/>	<input type="text"/>	<input type="text"/>	30.7. Beehives, total	<input type="text"/>	<input type="text"/>	<input type="text"/>	<input type="text"/>
	(DUNUM)	(m ²)																																																															
29.1. Surface under arable land and gardens/kitchen gardens	<input type="text"/>	<input type="text"/>																																																															
29.2. Orchards	<input type="text"/>	<input type="text"/>																																																															
29.3. Vineyards	<input type="text"/>	<input type="text"/>																																																															
29.4. Nurseries	<input type="text"/>	<input type="text"/>																																																															
29.5. Meadows and pastures	<input type="text"/>	<input type="text"/>																																																															
29.6. Fishpond areas	<input type="text"/>	<input type="text"/>																																																															
29.7. Mushroom gardens effective surface	<input type="text"/>	<input type="text"/>																																																															
30.1. Cattle, total	<input type="text"/>	<input type="text"/>	<input type="text"/>	<input type="text"/>																																																													
30.1.1. Out of which: dairy cows	<input type="text"/>	<input type="text"/>	<input type="text"/>	<input type="text"/>																																																													
30.2. Pigs, total	<input type="text"/>	<input type="text"/>	<input type="text"/>	<input type="text"/>																																																													
30.3. Sheep, total	<input type="text"/>	<input type="text"/>	<input type="text"/>	<input type="text"/>																																																													
30.4. Goats, total	<input type="text"/>	<input type="text"/>	<input type="text"/>	<input type="text"/>																																																													
30.5. Horses, total	<input type="text"/>	<input type="text"/>	<input type="text"/>	<input type="text"/>																																																													
30.6. Poultry, total	<input type="text"/>	<input type="text"/>	<input type="text"/>	<input type="text"/>																																																													
30.7. Beehives, total	<input type="text"/>	<input type="text"/>	<input type="text"/>	<input type="text"/>																																																													

31. DOES THE HOUSEHOLD SELL ITS OWN AGRICULTURAL PRODUCTS

Yes 1) No 2)

32. DOES THE WHOLE AGRICULTURAL PRODUCTION OR ITS MAJOR PART TAKE PLACE IN THE CENSUS MUNICIPALITY

Yes 1) → End No 2) → Question 32.1

32.1. Name of the municipality:

FOR ENUMERATOR

If answer to Question 28 is „Yes“ write down „Yes“ in the Control list, in the column 10

TO BE FILLED IN BY THE ENUMERATOR

Bar Code <input style="width: 150px; height: 20px;" type="text"/>	Number of households in the dwelling unit <input type="text"/>	Number of persons in the dwelling unit <input type="text"/>	Number of household members <input type="text"/>
---	--	---	--

LIST OF PERSONS

Ordinal number of the person	Name and surname	Name of one parent	Name of spouse/partner	The person is		Relationship to the head of household		Ordinal number of the family	Status of the household member	Reason of absence/presence
				Household member	Temporarily present	Relationship	Code			
(a) 1		2	3	4	5	6	7	8	9	10
2				X	X					
3				X	X					
4				X	X					
5				X	X					
6				X	X					
7				X	X					
8				X	X					
9				X	X					
0				X	X					
1				X	X					
2				X	X					
3				X	X					
4				X	X					
5				X	X					
6				X	X					
7				X	X					
8				X	X					
9				X	X					
0				X	X					

Column 10 - reason of absence/presence
For household members who are temporarily absent from the usual place of residence write the code of absence taking into consideration whether absent person is in BH or abroad. For household members who are present in the usual place of residence the Column 10 shall be left empty.
For persons temporarily present in the census place, write the code of reason of presence.

Reason of absence/presence - for the persons in BH
Work..... 1
Study..... 2
Family reasons..... 3
Other reasons (official trip, medical treatment, etc.)..... 4

Reason of absence - for the persons who are abroad
Working abroad for foreign or domestic employer or as self-employed..... 5
Working for diplomatic/consular or other representative offices, international organizations, etc..... 6
Stay abroad as a household member of the person absent due to reason 5..... 7
Stay abroad as a household member of the person absent due to reason 5..... 8
Study..... 9
Other reasons (stay as guest, tourists or business trip, official training, etc.)..... 10

The household is every family or other community of persons (multi-person household), that is a group of two or more persons who combine to occupy the whole or part of a housing unit and provide themselves with food and possibly other essentials or living. Members of the group may pool their incomes to a greater or lesser extent. The household is every person who lives alone (with person household) that is a person who lives alone in a separate housing unit or who couples, as a couple, a separate room (or rooms) of a housing unit but does not join with any other occupants of the housing unit to form a part of a multi-person household.
Family is a community of persons who are related as husband and wife (married couple) or partners in informal union, as well as a parents (one or both) and their children.
Child refers to a blood, step, or adopted child; is a person who, regardless of age or marital status, has usual residence in the household of at least one of the parents, and who has no married informal union partner or own child in such a household.
Members of household shall be enumerated as follows: first the head of household (head of household shall not be considered person who resides abroad more than a year), then the members of his/her nucleus family (spouse and children, if any), if several nucleus families live in the same household, first the members of one nucleus family shall be enumerated and then the members of the other nucleus family, etc. Then, the relatives and non-relatives considered household members shall be enumerated.
After enumeration of all household members, the temporarily present persons shall be enumerated.
Temporarily present person is a person who has a usual place of residence in another settlement in BH or abroad (where he/she has own household), but who stays in the place of census due to work, study or some other reason).

RELATIONSHIP TO HEAD OF HOUSEHOLD	CODE	ORDINAL FAMILY NUMBER	ŠIFRA	FAMILY STATUS	CODE
Head of household	1	Members of the first family	1	Wife/husband	1
Wife/husband	2	Members of the second family	2	Partner in informal union	2
Partner in informal union	3	Members of the third family	3	Child of both	3
Daughter/son/adopted child's stepchild	4	Etc.	...	Mother alone with child/children	4
Mother/father	5	Person does not belong to the family	0	Father alone with child/children	5
Mother-in-law/father-in-law	6			Child living with one parent only	6
Granddaughter/grandson	7			Child of wife or partner only	7
Sister-in-law/brother-in-law	8			Child of husband or partner only	8
Grandmother/grandfather	9			Belongs to neither family	88
Sister/brother	10				
Other relatives (uncle, aunt/both mother's and father's side, etc.)	11				
Non-relative	12				
No household member/temporarily present person	88				